ORDINANCE OF THE COMMON COUNCIL	
Amending City Ordinance Chapter 2, Article I, Secs. 2-3 and 2-4 of the Stoughton Municipal Code relating to wards and aldermanic districts Committee Action: Fiscal Impact: None	
File Number: O-22-2021	**First Reading:** October 26, 2021 **Second Reading**:

CITY OF STOUGHTON, 207 S. Forrest Street, Stoughton, WI 53589

The Common Council of the City of Stoughton do ordain as follows:

Section 1. Sec. 2-3 of the Stoughton Municipal Code is amended to provide as follows:

Sec. 2-3. – Ward boundaries.

Pursuant to Wis. Stat. § 5.15(1), the City of Stoughton is divided into eight wards as described on the following map, to be construed in accordance with the conventions in Wis. Stat. Sec. 4.003:

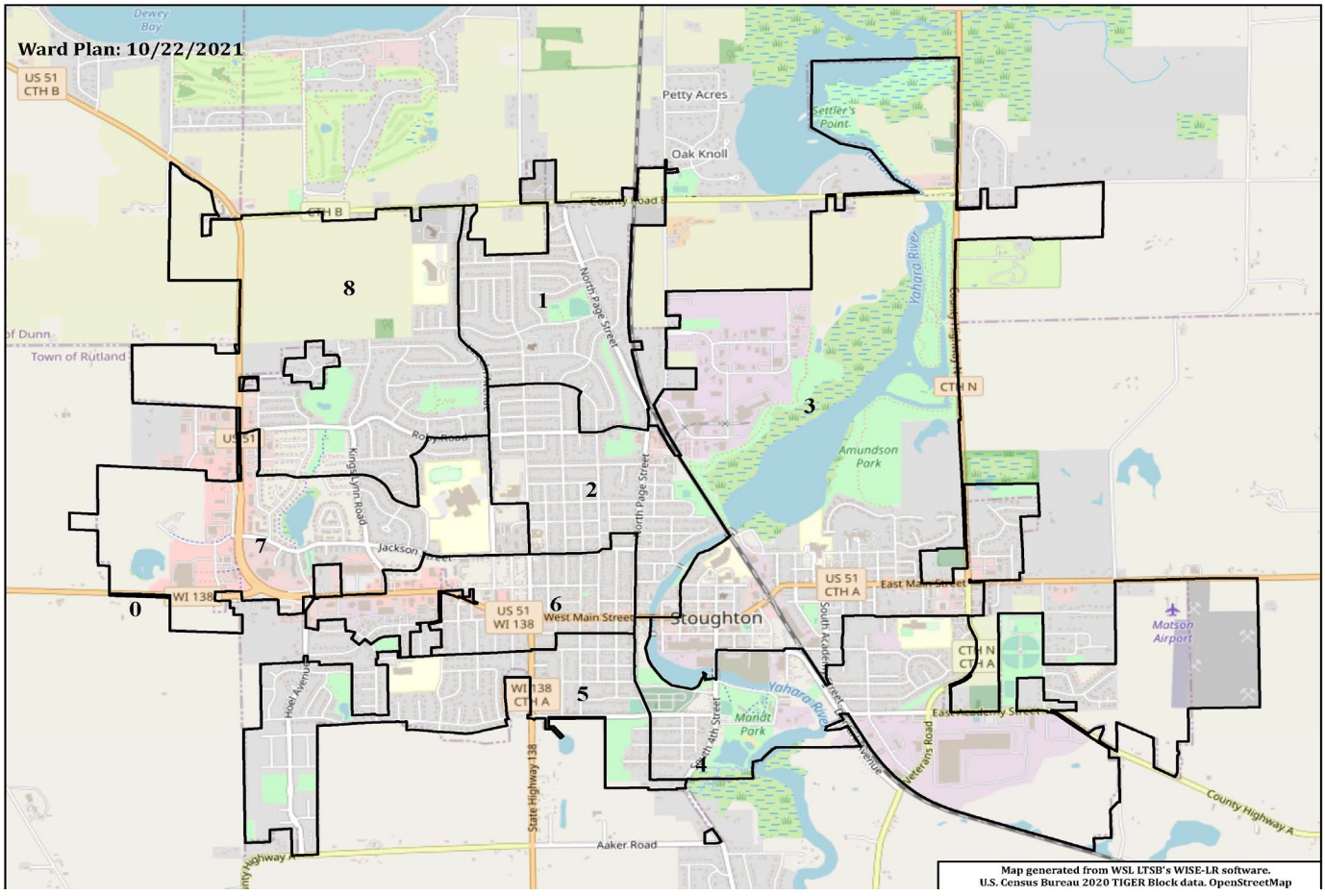

Section 2. Sec. 2-3 of the Stoughton Municipal Code is amended to provide as follows:

Sec. 2-3. – Aldermanic District.

Aldermanic Districts are established as follows:

(1) First aldermanic district: Wards 1 & 2; polling location 1st Lutheran Church, 310 East Washington Street, Stoughton
(2) Second aldermanic district: Wards 3 & 4; polling location Stoughton Fire Department, 401 East Main Street, Stoughton
(3) Third aldermanic district: Wards 5 & 6; polling location United Methodist Church, 525 Lincoln Avenue, Stoughton
(4) Fourth aldermanic district: Wards 7 & 8; polling location Lakeview Church, 2200 Lincoln Avenue, Stoughton

Section 3. A list of the block numbers used by the U.S. Bureau of the census that are wholly or partly contained within each ward created by Section 1 of this ordinance is attached as Exhibit 1, attached to this ordinance.

Section 4. This ordinance shall be in full force and effect from and after its

date of publication.

Council Adopted:_____

Mayor Approved: _____ _____
Tim Swadley, Mayor

Published:_____

Attest:_____ _____
Candee Christen, City Clerk

District 1 Census blocks

550250120023027.00	1
550250120023029.00	1
550250120023037.00	1
550250122011027.00	2
550250122011028.00	2
550250122011042.00	1
550250122011043.00	1
550250122011044.00	1
550250122011046.00	2
550250122011047.00	2
550250122011048.00	2
550250122011049.00	2
550250122011050.00	2
550250122011051.00	2
550250122011052.00	2
550250122011053.00	2
550250122011054.00	2
550250122011055.00	2
550250122011056.00	2
550250122011059.00	2
550250122011062.00	2
550250122011064.00	2
550250122011066.00	2
550250122021000.00	1
550250122021002.00	1
550250122021012.00	1
550250122021013.00	1
550250122021014.00	1
550250122021015.00	1
550250122021016.00	1
550250122021017.00	1
550250122021018.00	1
550250122021019.00	1
550250122021020.00	1
550250122021021.00	1
550250122021022.00	1
550250122021023.00	1
550250122021024.00	1
550250122021030.00	1
550250122021031.00	1
550250122021033.00	2
550250122021037.00	2
550250122021038.00	2
550250122022000.00	1
550250122022001.00	1
550250122022002.00	1
550250122022003.00	1

550250122022004.00	1
550250122022005.00	1
550250122022006.00	2
550250122022007.00	2
550250122022008.00	2
550250122022009.00	2
550250122022010.00	2
550250122022011.00	2
550250122022012.00	2
550250122022013.00	2
550250122022014.00	2
550250122022015.00	2
550250122022016.00	2
550250122022017.00	2
550250122022018.00	2
550250122022019.00	2
550250122022020.00	2
550250122023000.00	2
550250122023001.00	2
550250122023002.00	2
550250122023003.00	2
550250122023004.00	2
550250122023005.00	2
550250122023006.00	2
550250122023007.00	2
550250122023008.00	2
550250122023009.00	2
550250122023010.00	2
550250122023012.00	2
550250122023013.00	2
550250122023014.00	2
550250122025000.00	2
550250122025001.00	2
550250120023015_01	2
550250120023015_02	2
550250120023015_03	2
550250120023016_01	2
550250120023011_01	2
550250124002013_01	1

District 2 Census Blocks

550250120023012.00	3
550250120023023.00	3
550250122011002.00	3
550250122011003.00	3
550250122011004.00	3
550250122011005.00	3
550250122011006.00	3
550250122011007.00	3
550250122011008.00	3
550250122011009.00	3
550250122011014.00	3
550250122011016.00	3
550250122011017.00	3
550250122011018.00	3
550250122011019.00	3
550250122011020.00	3
550250122011021.00	3
550250122011022.00	3
550250122011023.00	3
550250122011024.00	3
550250122011025.00	3
550250122011026.00	3
550250122011029.00	3
550250122011030.00	3
550250122011031.00	3
550250122011034.00	3
550250122011035.00	3
550250122011039.00	3
550250122011058.00	3
550250122011060.00	3
550250122011061.00	3
550250122011063.00	3
550250123002000.00	3
550250123002001.00	3
550250123002002.00	3
550250123002003.00	3
550250123002004.00	3
550250123002005.00	4
550250123002006.00	4
550250123002027.00	4
550250123002029.00	4
550250123002030.00	4
550250123002031.00	4
550250123002032.00	4
550250123002033.00	4
550250123002034.00	4
550250123002035.00	4

550250123002039.00	4
550250123003000.00	3
550250123003001.00	3
550250123003002.00	3
550250123003003.00	4
550250123003004.00	3
550250123003005.00	3
550250123003006.00	3
550250123003007.00	4
550250123003008.00	4
550250123003009.00	4
550250123003010.00	4
550250123003011.00	4
550250123003012.00	4
550250123003027.00	4
550250123004001.00	4
550250123004002.00	4
550250123004003.00	4
550250123004004.00	4
550250123004008.00	3
550250123004009.00	4
550250123004010.00	4
550250123004011.00	4
550250123004012.00	4
550250123004018.00	4
550250123004019.00	4
550250123004020.00	4
550250123004021.00	4
550250123004022.00	3
550250123004023.00	3
550250123004024.00	3
550250123004025.00	3
550250123004026.00	3
550250123004027.00	3
550250123004028.00	3
550250123004029.00	3
550250123004030.00	3
550250123004031.00	3
550250123004032.00	4
550250123004033.00	4
550250123004034.00	3
550250123004035.00	3
550250123004036.00	3
550250123004037.00	4
550250123004038.00	4
550250123004039.00	3
550250123004043.00	4
550250123004044.00	4

550250123004046.00	4
550250123004047.00	3
550250122011036_00	3
550250122011037_00	3
550250123004015_00	4
550250123004040_00	4
550250123004016_00	4
550250123004007_01	3
550250122011010_01	3

District 3 Census Blocks

550250122023011.00	6
550250122023015.00	6
550250122023016.00	6
550250122023017.00	6
550250122023018.00	6
550250122023019.00	6
550250122023020.00	6
550250122023021.00	6
550250122023022.00	6
550250122023023.00	6
550250122023024.00	6
550250122023025.00	6
550250122023026.00	6
550250122025007.00	6
550250122025012.00	6
550250122025014.00	6
550250122025015.00	6
550250122025018.00	6
550250123001000.00	6
550250123001001.00	6
550250123001002.00	6
550250123001003.00	6
550250123001007.00	6
550250123001010.00	5
550250123001011.00	5
550250123001013.00	6
550250123001015.00	5
550250123001016.00	6
550250123001017.00	6
550250123001019.00	6
550250123001020.00	6
550250123001021.00	6
550250123001022.00	5
550250123001023.00	5
550250123001024.00	5
550250123001028.00	5
550250123001030.00	5
550250123001031.00	5
550250123001032.00	5
550250123001033.00	5
550250123001034.00	5
550250123001035.00	5

550250123001036.00	5
550250123001037.00	6
550250123001038.00	5
550250123001039.00	5
550250123001040.00	5
550250123001042.00	5
550250123002007.00	6
550250123002008.00	6
550250123002009.00	6
550250123002010.00	6
550250123002011.00	6
550250123002012.00	6
550250123002013.00	5
550250123002014.00	5
550250123002015.00	5
550250123002016.00	5
550250123002017.00	5
550250123002018.00	5
550250123002019.00	5
550250123002020.00	5
550250123002021.00	5
550250123002022.00	5
550250123002024.00	5
550250123002025.00	5
550250123002026.00	5
550250123002028.00	5
550250123002036.00	5
550250123002037.00	5
550250123002038.00	5
550250122011013_00	5
550250123001026_00	5
550250122025016_00	6
550250123001004_00	6
550250123001005_00	6
550250123002023_01	5

District 4 Census Blocks		8
	550250106005021.00	8
	550250122021003.00	8
	550250122021004.00	8
	550250122021006.00	8
	550250122021009.00	8
	550250122021010.00	8
	550250122021025.00	8
	550250122021028.00	8
	550250122021029.00	8
	550250122021032.00	8
	550250122021034.00	8
	550250122021035.00	8
	550250122021036.00	8
	550250122021039.00	8
	550250122024000.00	8
	550250122024001.00	8
	550250122024002.00	9
	550250122024003.00	8
	550250122024004.00	7
	550250122024005.00	9
	550250122024006.00	7
	550250122024007.00	7
	550250122024008.00	7
	550250122024010.00	9
	550250122024011.00	9
	550250122024012.00	9
	550250122024013.00	7
	550250122024014.00	7
	550250122025002.00	7
	550250122025003.00	7
	550250122025004.00	8
	550250122025005.00	8
	550250122025006.00	8
	550250122025008.00	7
	550250122025009.00	7
	550250122025010.00	7
	550250122025011.00	7
	550250122025013.00	7
	550250123001009.00	7
	550250124002001.00	8
550250124002003_01		9
	550250124002014.00	9

550250124002015.00	9
550250124002016.00	9
550250124002017.00	9
550250124002018.00	9
550250124002098_01	9
550250124002100.00	9
550250106005019_00	7
550250122021027_01	8
550250122021011_01	8
550250124002004_01	9
550250124002000_01	9
550250124002019_01	9

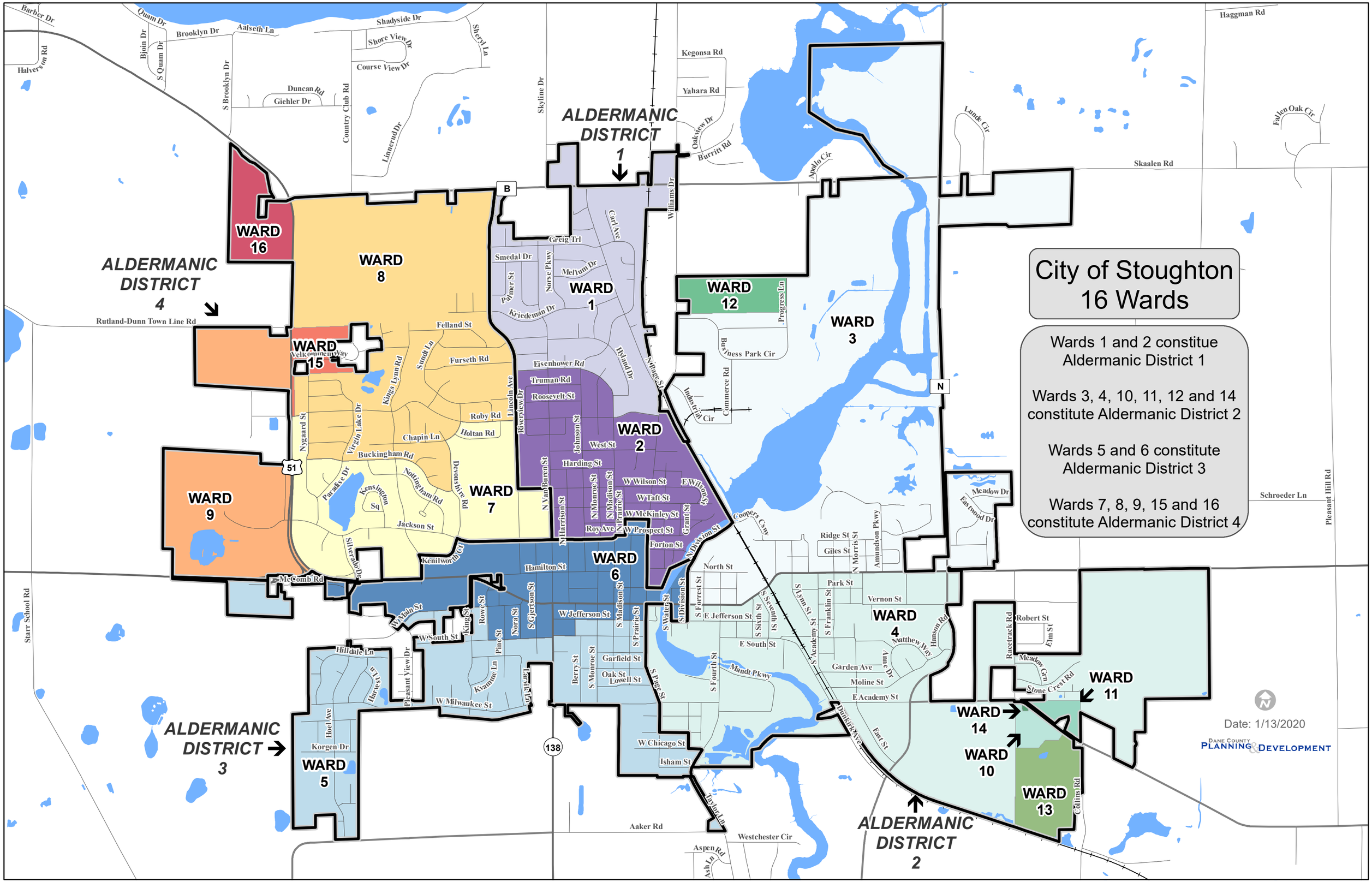
City of Stoughton
16 Wards
Wards 1 and 2 constitue Aldermanic District 1
Wards 3, 4, 10, 11, 12 and 14 constitute Aldermanic District 2
Wards 5 and 6 constitute Aldermanic District 3
Wards 7, 8, 9, 15 and 16 constitute Aldermanic District 4
ALDERMANIC DISTRICT 1
ALDERMANIC DISTRICT 2
ALDERMANIC DISTRICT 3
ALDERMANIC DISTRICT 4
WARD 1
WARD 2
WARD 3
WARD 4
WARD 5
WARD 6
WARD 7
WARD 8
WARD 9
WARD 10
WARD 11
WARD 12
WARD 13
WARD 14
WARD 15
WARD 16
Date: 1/13/2020
Dane County Planning & Development

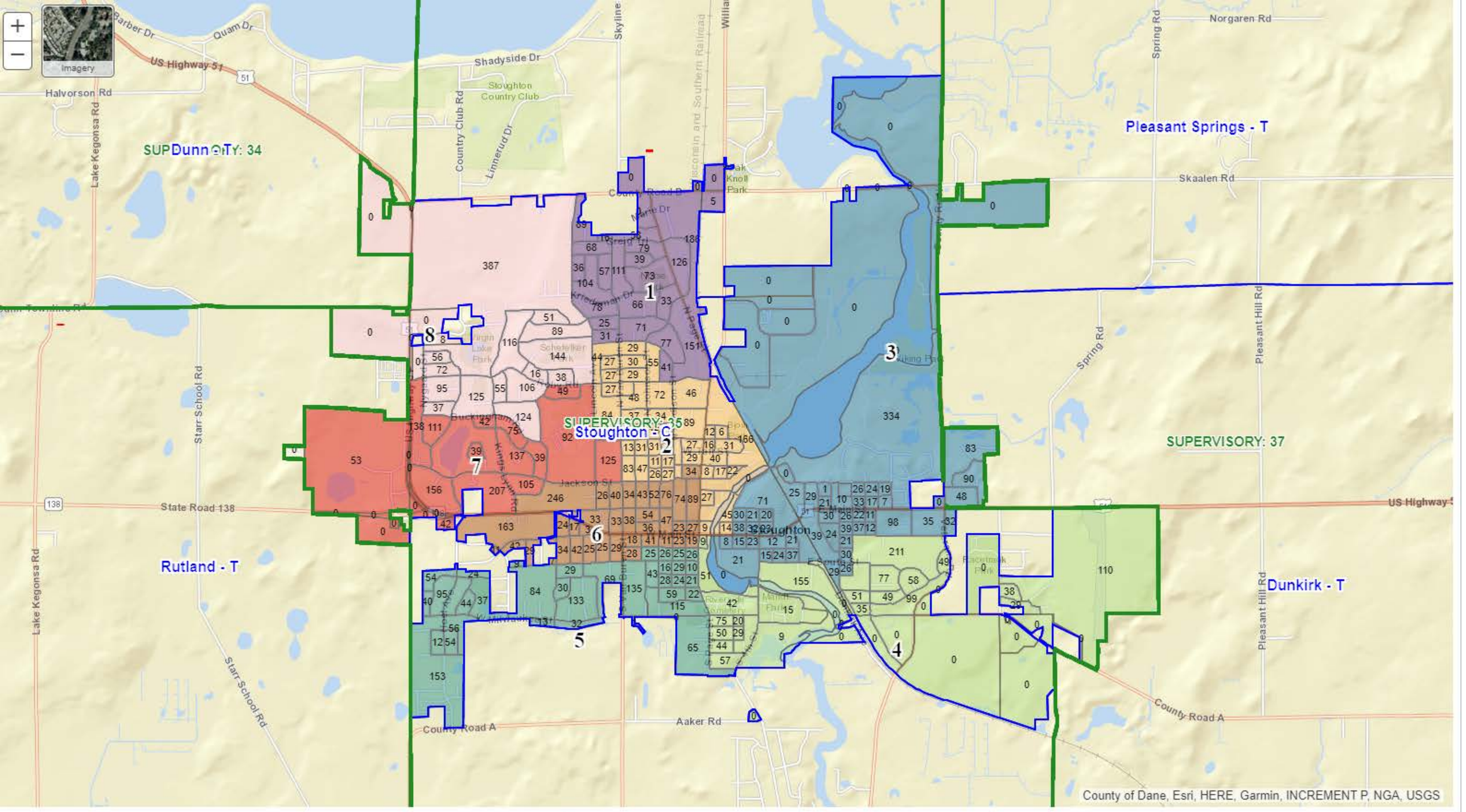
SUPERVISORY: 34
Pleasant Springs - T
SUPERVISORY: 35
Stoughton - C
SUPERVISORY: 37
Rutland - T
Dunkirk - T
1
2
3
4
5
6
7
8
Barber Dr
Quam Dr
US Highway 51
Halvorson Rd
Lake Kegonsa Rd
Shadyside Dr
Stoughton Country Club
Country Club Rd
Linnerud Dr
Skyline
Norgaren Rd
Spring Rd
Skaalen Rd
Pleasant Hill Rd
Starr School Rd
State Road 138
Jackson St
Aaker Rd
County Road A
Imagery
County of Dane, Esri, HERE, Garmin, INCREMENT P, NGA, USGS

ID Pan Refresh

Color	Ward	Population	Valid Range	% Deviation	Contiguous?	Compactness	Pop 18+	White	Black	Hispanic	Asian	Am Indian	Pac Isldr	Other	Multi-Other	LOCK
	1	1,712	600 to 2,100	4.01%	True	0.27	1,322	1,562	22	62	36	15	0	11	4	☑
	2	1,628	600 to 2,100	-1.09%	True	0.45	1,282	1,457	32	65	31	18	2	17	6	☑
	3	1,734	600 to 2,100	5.35%	True	0.16	1,439	1,504	62	61	44	24	7	24	8	☑
	4	1,516	600 to 2,100	-7.90%	False ⚠	0.11	1,168	1,342	55	51	25	16	3	22	2	☑
	5	1,719	600 to 2,100	4.43%	True	0.14	1,268	1,567	30	45	41	12	0	19	5	☑
	6	1,626	600 to 2,100	-1.22%	True	0.15	1,173	1,328	97	103	39	26	5	26	2	☑
	7	1,717	600 to 2,100	4.31%	False ⚠	0.24	1,394	1,482	85	78	40	26	1	5	0	☑
	8	**1,519**	**600 to 2,100**	**-7.72%**	**True**	**0.24**	**1,136**	**1,418**	**17**	**31**	**31**	**7**	**0**	**13**	**2**	☑

Proposed map population:

District 1: W1-1,712 + W2-1,628 = 3,340

District 2: W3-1,734 + W4-1,516 = 3,250

District 3: W5-1,729 + W6-1,626 = 3,345

District 4: W7-1,717 + W8-1,519 = 3,236

2nd Option-wards returned

District 1: W1-1,712 + W2-1,636 = 3,348

District 2: W3-1,523 + W4-1,618 = 3,141

District 3: W5-1,820 + W6-1,626 = 3,446

District 4: W7-1,717 + W8-1,519 = 3,236

olor	Ward	Population	Valid Range	% Deviation	Contiguous?	Compactness	Pop 18+	White	Black	Hispanic	Asian	Am Indian	Pac Isldr	Other	Multi-Other	LOCK
	1	1,712	600 to 2,100	4.01%	True	0.27	1,322	1,562	22	62	36	15	0	11	4	☑
	2	1,636	600 to 2,100	-0.61%	True	0.42	1,286	1,459	32	67	35	18	2	17	6	☑
	3	1,523	600 to 2,100	-7.47%	False ⚠	0.15	1,264	1,339	55	50	29	16	6	20	8	☑
	4	**1,618**	**600 to 2,100**	**-1.70%**	False ⚠	**0.10**	**1,262**	**1,417**	**59**	**55**	**36**	**24**	**4**	**21**	**2**	☑
	5	1,820	600 to 2,100	10.57%	True	0.14	1,345	1,655	33	50	41	12	0	24	5	☑
	6	1,626	600 to 2,100	-1.22%	True	0.15	1,173	1,328	97	103	39	26	5	26	2	☑
	7	1,717	600 to 2,100	4.31%	False ⚠	0.20	1,394	1,482	85	78	40	26	1	5	0	☑
	8	1,519	600 to 2,100	-7.72%	True	0.24	1,136	1,418	17	31	31	7	0	13	2	☑

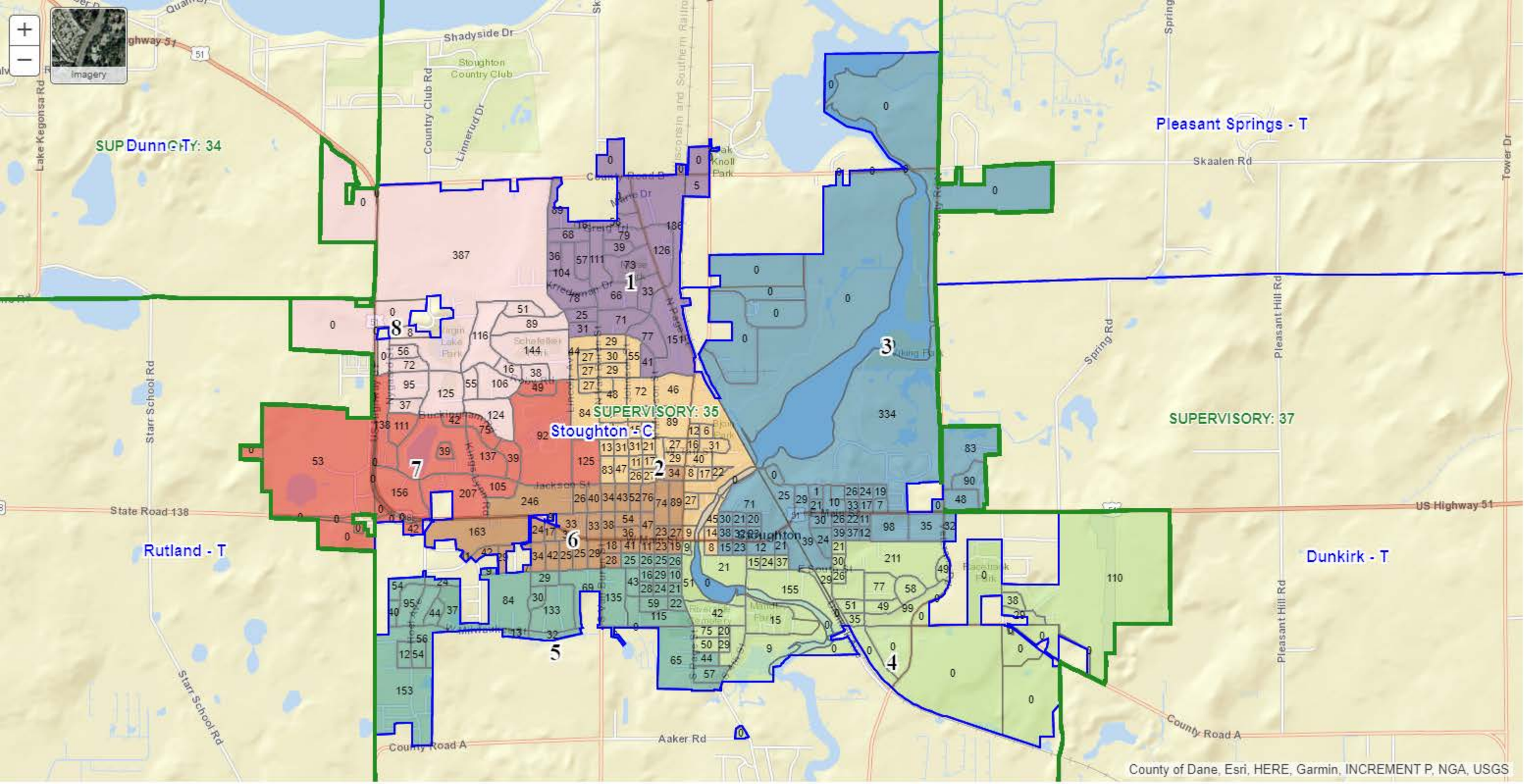
SUPERVISORY: 34
Pleasant Springs - T
SUPERVISORY: 35
Stoughton - C
SUPERVISORY: 37
Rutland - T
Dunkirk - T
1
2
3
4
5
6
7
8
Shadyside Dr
Stoughton Country Club
Country Club Rd
Linnerud Dr
Lake Kegonsa Rd
Starr School Rd
State Road 138
Skaalen Rd
Spring Rd
Pleasant Hill Rd
Tower Dr
US Highway 51
County Road A
Aaker Rd
Jackson St
Kingsley Rd
Buckingham Dr
Schafelker Park
Knoll Park
Stoughton
County of Dane, Esri, HERE, Garmin, INCREMENT P, NGA, USGS

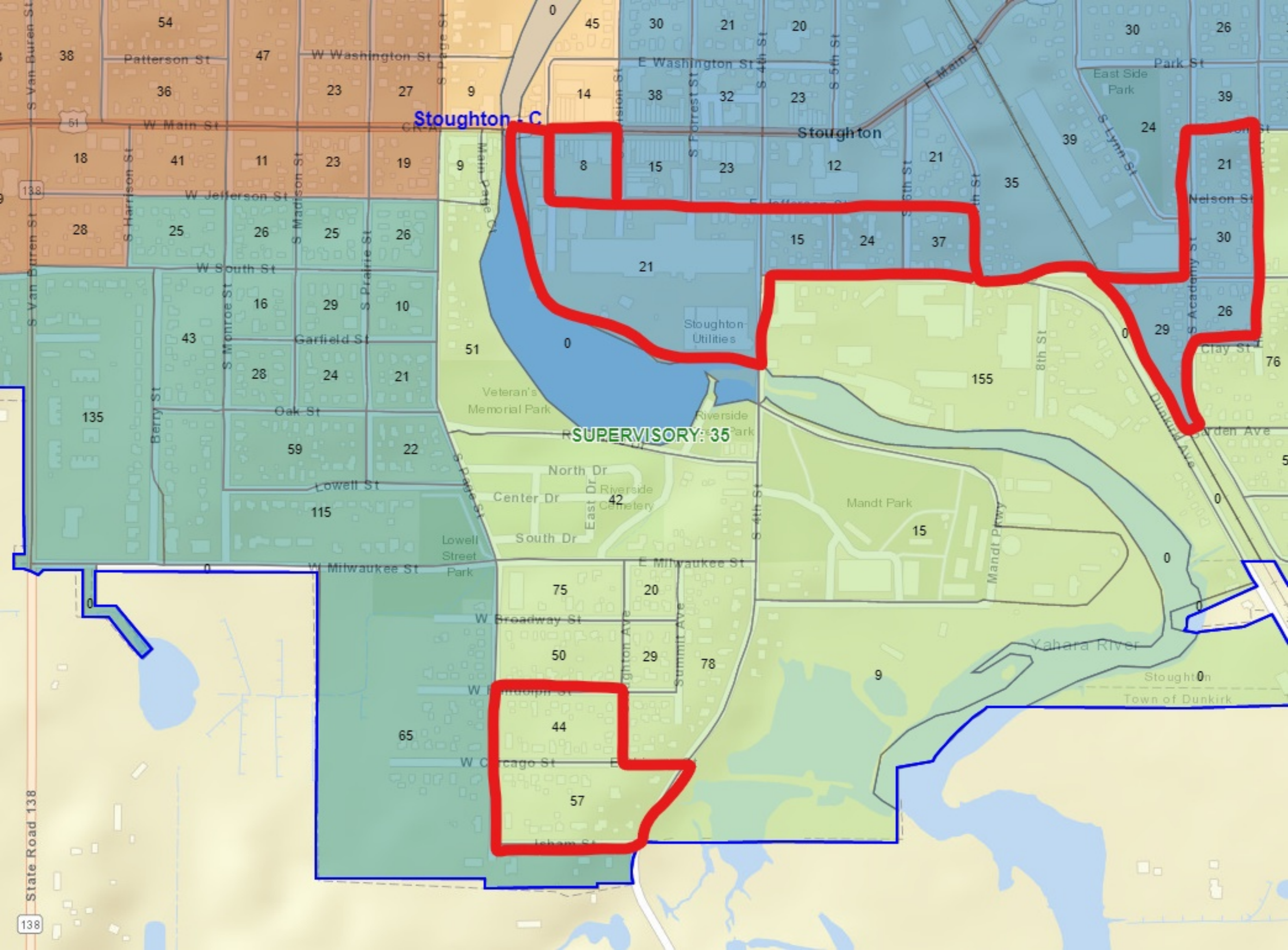
Stoughton - C
SUPERVISORY: 35
Stoughton
Patterson St
W Washington St
E Washington St
W Main St
E Main St
W Jefferson St
W South St
Garfield St
Oak St
Lowell St
W Milwaukee St
E Milwaukee St
W Broadway St
W Chicago St
S Van Buren St
S Harrison St
S Madison St
S Prairie St
S Page St
S Forrest St
S 4th St
S 5th St
S 6th St
8th St
S Lynn St
Park St
Nelson St
S Academy St
Clay St
Garden Ave
Dunkirk Ave
Mandt Pkwy
Berry St
Summit Ave
Yahara River
Stoughton Utilities
Veteran's Memorial Park
Riverside Park
Riverside Cemetery
North Dr
Center Dr
South Dr
East Dr
Lowell Street Park
Mandt Park
East Side Park
Town of Dunkirk
State Road 138

City of Stoughton

Dane County Board Narrows Maps to three	Thursday, September 30
Send Notice to the Hub for Aldermanic Ordinance	Monday, October 11
Final City map(s) needed for public viewing	Thursday, October 14
County Board adopts their (tentative) Supervisory Districts Map	Thursday, October 14
2nd publication of Aldermanic Ordinance in Paper	Thursday, October 21
Adopt ward plan resolution and aldermanic ordinance at Common Council meeting (Waive second reading)	Tuesday, October 26
Deadline to submit approved maps to the County	Friday, November 5
Send Type A Notice to the Paper for Publication	Friday, November 15
Type A Publication Date	Thursday, November 21
First Day to Circulate Nomination Papers	Wednesday, December 1