REPORT OF CITY ENGINEER

ON

PROPOSED STREET IMPROVEMENTS AND SPECIAL ASSESSMENTS

2020 STREET CONSTRUCTION

CITY OF STOUGHTON, WISCONSIN

STRAND ASSOCIATES, INC.
Consulting Engineers
910 West Wingra Drive
Madison, WI 53715

APRIL 2020

In accordance with Resolution No. R-25-2020 of the Common Council of the City of Stoughton, dated February 11, 2020, and acting on behalf of the City of Stoughton as City Engineer, we herewith submit the following report on proposed assessments for street, sidewalk, driveway aprons, and drainage improvements within the project area described below and as shown on Schedule A of this report.

1. Prospect Street from Page Street to east end of Prospect Street near McKinley Street.
2. McKinley Street from Sherman Street to just east of Prospect Street.
3. Grant Street from Taft Street to Prospect Street.
4. Sherman Street from McKinley Street to Prospect Street.
5. Forrest Street from Main Street to Washington Street.
6. Roby Road from Van Buren Street to Page Street.
7. Skinner Lane.
8. Harrison Court.
9. Jackson Street near US Highway 51.
10. Miscellaneous locations for "spot" replacement of curb and gutter, sidewalk, and driveway apron on various streets in addition to those listed above, including but not limited to, Main Street between Page Street and Nora Street and USH 51 between Nora Street and Hoel Avenue.

This report consists of the following schedules attached hereto:

Schedule A – Plans and specifications for proposed improvements.
Schedule B – Estimate of the entire cost of the proposed improvements.
Schedule C – Table of proposed assessments against each parcel in the project area.

The properties listed in Schedule C are those for which proposed assessments are to be made under the City's police power as provided for under Section 66.0703, Wisconsin State Statutes. These properties are benefited by the proposed improvements as said improvements will provide properties with new curb and gutter, sidewalk, driveway apron, and drainage improvements.

The proposed assessments have been made on the basis of, and applied to, all properties adjacent to the new curb and gutter in the project area. In accordance with Chapter 64 of the City's Code of Ordinances, the City's share of related project costs shall be as follows:

1. Half of the cost for curb and gutter
2. Half of the cost for sidewalk
3. Full cost of sidewalk ramps at intersection radii

Individual property owners shall be assessed all remaining project costs, including the following:

1. Half of the cost for curb and gutter
2. Half of the cost for sidewalk
3. Full cost of driveway aprons
4. Full cost of private sidewalk (carriage walks/steps)
5. Full cost of drainage improvements serving private property

Respectfully Submitted,

STRAND ASSOCIATES, INC.

Mark A. Fisher, P.E.

SCHEDULE A

CONCRETE CURB AND GUTTER, DRIVEWAY, SIDEWALK, AND RETAINING WALL
CONSTRUCTION AND RESTORATION SPECIFICATIONS
AND
PRELIMINARY PLANS FOR PROPOSED IMPROVEMENTS

6.8 PREPARATION OF FOUNDATION

The subgrade shall be graded and rolled to provide uniform density and shall comply with the profile and cross sections contained in the Drawings. All Work shall comply with Section 211 of the WisDOT Specifications.

6.9 CRUSHED AGGREGATE BASE COURSE

Crushed aggregate base course shall consist of crushed stone and be furnished in accordance with Section 305 of the WisDOT Specifications. Crushed aggregate base course shall be placed directly on subgrade areas or on top of salvaged asphaltic millings. CONTRACTOR shall supply ENGINEER with a current sieve analysis of the material prior to use. The material furnished shall be uniformly graded and shall conform to ASTM C33.

For street construction, base course shall be placed to the thickness shown on the standard sections. Where standard sections are not provided, a minimum of 9 inches of base course shall be provided. Base course thickness for utility trench patches in street areas shall match existing base course thickness with 12 inches minimum. The top 4 inches of base course shall be 1 1/4-inch dense grade base. The remaining base course shall be 1 1/4-inch dense grade base **OR** 3-inch dense grade base. The term Breaker Run Stone where referred to in the Drawings, WisDOT Specifications, and Bid, shall mean 3-Inch Crushed Stone Dense Graded Base, unless otherwise stated in the **SPECIAL PROVISIONS**.

The finished new base course shall be wetted, fine-graded, and compacted with a self-propelled hydrostatic-drive vibratory roller in preparation for placement of new pavement. CONTRACTOR shall maintain the finished surface until pavement is placed.

6.10 SALVAGED ASPHALT PAVEMENT BASE

Where required on the Drawings or in the **SPECIAL PROVISIONS**, CONTRACTOR shall salvage existing asphaltic pavement for use as base course for street construction and/or restoration. Work shall be completed in accordance with Section 306 and Section 325 of the WisDOT Specifications as amended herein.

Pulverized asphalt millings shall consist of asphalt pavement that has been pulverized in place to the full depth of existing pavement. Pulverized millings shall be graded and compacted to the grades established by ENGINEER prior to placement of new asphaltic pavement. Ninety-five percent (95%) of pulverized millings shall pass a 1 1/4-inch screen with all material less than 4 inches in its longest dimension.

Salvaged asphalt millings shall consist of asphalt pavement that has been milled and transported for use as base course for street construction and/or restoration. Ninety-five percent (95%) of salvaged millings shall pass a 1 1/4-inch screen with all material less than 4 inches in its longest dimension.

SECTION 7–CONCRETE CURB AND GUTTER, SIDEWALK, AND PAVEMENT

7.1 GENERAL

The Work under this division includes the construction or reconstruction of all concrete improvements required for utility or street construction as shown on the Drawings and as specified. CONTRACTOR shall schedule its Work to comply with the Traffic Control section of Division 01.

Unless otherwise specified, all street construction Work shall conform to the WisDOT Specifications as amended herein.

7.2 CONCRETE

All concrete shall conform to the requirements as called for in Section 501 of the WisDOT Specifications, unless otherwise specified. All concrete shall be normal set air-entrained concrete with water-reducing agent with Type 1 cement capable of producing a minimum compressive strength of 4,000 psi in 28 days. Concrete shall be Grade A-FA unless otherwise specified.

As soon after finishing operations as the free water has disappeared, the concrete surface shall be sealed by spraying on a uniform coating of curing material to provide a continuous water impermeable film on the entire concrete surface.

Liquid curing compounds shall conform to the requirements of AASHTO Designation M148, Type 2, White Pigmented.

The material shall be applied to form a uniform coverage at the rate of not less than 1/2 gallon per 100 square feet of surface area.

Within 30 minutes after the forms have been removed, the edges of the concrete shall be coated with the curing compound, applied at the same rate as on the finished surface.

CONTRACTOR shall erect and maintain suitable barricades to protect the new concrete. Where it is necessary to provide for pedestrian traffic, CONTRACTOR shall construct adequate crossings. Crossing construction shall be such that no load is transmitted to the new concrete.

Any part of the Work damaged or vandalized prior to final acceptance shall be repaired or replaced at the expense of CONTRACTOR.

Pedestrian traffic shall not be permitted over new concrete prior to 72 hours after application of curing material. Vehicular traffic shall not be permitted over newly placed concrete until a minimum compressive strength of 3,000 psi has been achieved.

When the atmospheric temperature exceeds 80°F during concrete placement, ACI 305.1 shall apply in addition to all other sections of the Standard Specifications.

Cold weather concreting shall conform to the requirements of ACI 306.1 and all other sections of the Standard Specifications. Cold weather is defined as a period when, for more than 3 successive days, the average daily temperature drops below 40°F. The average daily temperature is the average of the highest and lowest temperature during the period from midnight to midnight. When temperatures above 50°F occur during more than one-half of any 24-hour period, the period will no longer be regarded as cold weather.

The temperature of the delivered concrete shall not exceed 85°F.

Care shall be exercised to keep mixing time and elapse time between mixing and placement at a minimum. Ready-mix trucks shall be dispatched in a timely manner to avoid delay in concrete placement, and the Work shall be organized to use the concrete promptly after arrival at the jobsite.

The subgrade, forms, and reinforcing shall be sprinkled with cool water just prior to placement of concrete. Prior to placing concrete, there shall be no standing water or puddles on the subgrade.

If approved by ENGINEER, an admixture for retarding the setting of the concrete may be used.

Concrete shall be thoroughly tamped to remove all voids. The exposed surface shall be thoroughly troweled and finished with a brush at right angles to vehicular or pedestrian traffic. All edges shall be

rounded with a 1/4-inch-radius edger. Honeycombed areas shall be pointed and rubbed with mortar to provide a void-free surface.

Before final finishing, a 10-foot straight edge shall be used to check the surface. Any areas showing a variation of more than 1/4 inch from the straight edge shall be corrected. Final finishing shall be delayed a sufficient time so that excess water and grout will not be brought to the surface.

7.3 CURB AND GUTTER

Curb and gutter where required for street construction, site Work construction, or for restoration of utility construction shall be placed using forms or a machine to the dimensions and shape shown. Where curb and gutter details are not provided, curb and gutter shape and dimensions shall match existing adjacent curb and gutter. The base course beneath the curb and gutter shall be trimmed or filled as necessary to provide a full depth of curb and gutter as shown on the Detail Drawings. In the absence of Detail Drawings, depth shall be to the adjacent street subgrade with a minimum 4 inches. Prior to placement of concrete, the base shall be thoroughly compacted and moistened.

Where forms are used, they shall be of metal and of sufficient strength to resist distortion or displacement. Forms shall be full depth of the Work. Facing boards, if used, shall be built to obtain the cross section called for on the Detail Drawings. Forms shall be securely staked and held firmly to line and grade. Forms shall be cleaned thoroughly and oiled before reuse.

All curved curb and gutter shall form smooth curves and shall not be a series of chords. Radius forms shall be used for all curved curb and gutter where the radius of curvature is 100 linear feet or less.

Driveway openings in the curb line will be staked by ENGINEER in the field. The details for concrete gutter sections through a driveway are shown on the Detail Drawings.

A 3/4-inch expansion joint filler shall be placed through the curb and gutter at the radius points of all intersection curbs at storm inlets and at a maximum interval of 100 feet. This expansion joint filler shall extend through the entire thickness of concrete and shall be perpendicular to the surface and at right angles to the line of the curb and gutter.

At intervals of not more than 10 feet, a contraction joint shall be tooled to a depth of one-fifth of the total concrete thickness with a 1/4-inch-radius jointer. The contraction joint shall be at right angles to the line of the curb and gutter.

If machine-formed curb and gutter is placed by CONTRACTOR, CONTRACTOR shall create a plane of weakness at all joints that is sufficient to cause contraction cracking at the joints.

CONTRACTOR may saw contraction joints. The depth of cut shall be a minimum of one-fifth of the total concrete thickness. Sawing shall be done as soon as practicable after the concrete has set sufficiently to preclude raveling during the sawing and before any shrinkage cracking takes place in the concrete. If this results in random cracking, CONTRACTOR will be required to tool the contraction joints as specified above.

Steel separator plates of a section conforming to the curb and gutter as shown on the Detail Drawings shall be placed directly opposite all contraction joints in abutting street pavement. After separator plates have been removed, the edges of the joints shall be rounded with a 1/4-inch-radius edge. The use of steel separator plates at other locations will not be allowed.

7.4 CONCRETE SIDEWALK AND DRIVEWAYS

Concrete sidewalk and driveway construction required for a street or site Work construction or for restoration of utility construction shall be placed using forms or machines to the dimensions and thicknesses shown. Where details are not provided, match existing, but sidewalks shall be no less than 5 inches thick and driveways shall be no less than 7 inches thick.

The subgrade shall be thoroughly compacted and finished to a trim firm surface. All soft or unsuitable material shall be removed and replaced with suitable material.

A minimum 4-inch-thick layer of sand, sand and gravel, or base course shall be placed under all sidewalks and driveways. This material shall be thoroughly moistened and compacted before the concrete is placed.

Where forms are used, they shall be of metal or wood and shall be of sufficient strength to resist distortion or displacement. They shall be full depth of the Work and shall be securely staked to hold the required line and grade. Where machines are used, concrete mixture shall be controlled to prevent distortion from sloughing.

Concrete sidewalk shall be segmented into 5-foot-long rectangular blocks with tooled joints. Concrete driveways shall be segmented into uniform rectangular blocks with tooled joints at a maximum spacing of 10 feet in each direction. The joint must extend at least one-fifth of the total thickness of concrete. The edges of the sidewalk along forms and joints shall be rounded with an edging tool of 1/4-inch radius. All joints shall be at right angles to the centerline of the sidewalk.

A 1/2-inch-thick asphaltic expansion joint filler shall be placed at sidewalk-driveway intersections, at sidewalk-sidewalk intersections, at the intersection with new or existing curb and gutter, around all castings, and at maximum 40-foot intervals in sidewalks.

Sidewalk cross slope shall be 1.5 percent unless otherwise noted in the Drawings or requested by ENGINEER. Handicap ramps shall have a maximum slope of 7 percent, with maximum grade changes of 11% at curb to ramp transitions, and be provided with a truncated dome patterned surface meeting ADA requirements.

7.5 CONCRETE PAVEMENT FOR ROADWAYS

All concrete pavement Work shall be completed in conformance with Sections 415 and 416 of the WisDOT Specifications.

SECTION 8–ASPHALTIC PAVING

8.1 GENERAL

The Work under this division includes asphaltic concrete pavement and other miscellaneous items and Work required for utility or street construction as shown on the Drawings and included in the Standard Specifications for paving.

Unless otherwise specified, all paving shall conform to the WisDOT Specifications as amended by these Standard Specifications and by the **SPECIAL PROVISIONS**.

ENGINEER may request samples of asphaltic concrete for testing. CONTRACTOR shall cut samples from the finished pavement where requested by ENGINEER and patch the sample area. Samples for sieve analysis and asphalt content will be taken by ENGINEER prior to placement.

SECTION 12–SPECIAL PROVISIONS

The following modifies, expands, or clarifies the Standard Specifications for Utility and Street Construction. Reference is made in this Section 12 to the specific provision of the Standard Specifications being clarified, modified, or expanded. These **SPECIAL PROVISIONS** shall govern whenever there is conflict or discrepancy with the Standard Specifications and the WISDOT Specifications.

12.1 1.2 PIPE

The following pipe materials shall be used on the Project:

Pipe Application	Material
Water Main	Ductile Iron Class 52
Water Services and Piping for Miscellaneous Connections Such as to Pressure Gauges	Copper
Fittings for PVC and DI Pipe Used on Water Main	Ductile or Cast Iron
Sanitary Sewer and Laterals (15-IN DIA and Smaller)	PVC SDR 26 and SDR 35 ASTM D3034
Storm Sewer	Reinforced Concrete Pipe (RCP), Class III min.

12.2 1.2.9 IRON PIPE AND FITTINGS

Water main pipe material shall be Class 52 ductile iron as specified in Section 1.2.9.

All water main shall be provided with polyethylene encasement in accordance with ANSI/AWWA C105, 8 mil minimum thickness.

All water main shall be provided with continuity straps. CONTRACTOR shall furnish all equipment, labor, and miscellaneous items necessary to perform electrical continuity tests on all new water main installed. Tests shall be performed using an ohm meter to show that electrical continuity exists across all joints and fittings. CONTRACTOR shall make all necessary repairs to establish electrical continuity across joints, valves, and fittings. Costs shall be included in the unit price bid for water main.

All bolts for water main joints, fittings, and appurtenances shall be low alloy steel “blue bolts” with fluoropolymer coating.

12.3 1.2.16 PIPE RESTRAINT

Fittings are to be ductile iron as specified in Section 1.2.9. Fittings shall be mechanical joint Class 350 with joint restraint (Megalug) in addition to rodding or thrust blocking.

12.4 1.3 VALVES

The following valves shall be used on the Project:

Valve Applications	Type
Water Main ≤12 inches	Resilient Wedge Gate Valves

Water main valves shall be resilient wedge gate valves, Mueller A 2360 20 R.S. or American Flow Control Series 2500 R.S. Valve boxes shall be three piece cast iron, screw type, 5 1/4 inch shaft with nontip cover marked “WATER,” Tyler 6860, or equal.

12.5 1.3.6 CORPORATION STOPS, CURB STOPS, AND TAPPING SADDLES

Water services shall be 1-inch diameter Type K copper tubing unless otherwise shown.

Corporation stops shall be H 15008. Curb stops shall be Mueller H 15209.

Curb boxes shall be Bingham and Taylor 4901-R with stationary rod, ring and pin, size 94-F with service box extension as needed. Lid shall be marked “Water.”

All fittings shall be compression type.

Curb stops shall be located approximately mid-way between the curb and gutter unless otherwise requested by ENGINEER in the field. Avoid installing curb stops/curb box near gas mains.

12.6 1.3.7 FIRE HYDRANTS

Fire hydrants shall be Waterous Pacer WB 67. Color shall be red. Provide required bury length or barrel extensions to meet the elevations shown on the drawings. Fire hydrants shall be furnished with FlexStake 800 Series Marker flags. Marker shall be red in color and 48-inches in length.

12.7 1.4 PRECAST CONCRETE MANHOLES

Adjusting rings for new sanitary sewer manholes and for manhole casting replacements shall be round high-density polyethylene (HDPE) adjusting rings manufactured by Ladtech, Inc., or equal. All adjustment for matching street slope shall be accomplished using a molded and indexed slope ring of the same material. Provide approved butyl sealant between adjusting rings as recommended by manufacturer.

Mac wrap external joint wrap as manufactured by Mar Mac Manufacturing shall be installed on the exterior joints of all new sanitary sewer manhole sections. Joint wrap shall include internal securing straps and shall meet ASTM C 877 standards. Cost for joint wrap shall be included in the unit price bid for new manholes.

For sanitary sewer manholes with 6-inch pipe connections, provide cored hole and boot to accommodate future 8-inch pipe connection.

12.8 1.7 MANHOLE AND INLET CASTINGS

Sanitary sewer manhole castings shall be Neenah R 1550 A as specified in Section 1.7 with Type B self-sealing, nonrocking lid and concealed pick holes. Equivalent Neenah Low Profile castings shall be provided where noted on the drawings or requested by ENGINEER in field.

Storm sewer manhole castings shall be Neenah R-1550-A as specified in Section 1.7 with Type D open grate, non-rocking lid.

Inlet castings shall be Neenah R-3067 with Type L vane grates where grades exceed 1 percent and Type R grates where grades are less than 1 percent or a sump condition exists.

Existing castings shall be salvaged to OWNER.

12.9 1.8 FRAME/CHIMNEY SEAL

Internal-type chimney seals shall be installed in new sanitary sewer manholes as noted on the drawings or requested by ENGINEER in the field. Chimney seals shall be Cretex Specialty Products, or equal. Payment for chimney seals on new manholes will be made according to the unit price bid for manholes.

12.10 4.3 BEDDING AND COVER

Bedding and cover for ductile iron water main shall be Class B and shall conform to Gradation Size 57.

Bedding and cover for PVC sanitary sewer shall be in accordance with the Thermoplastic Pipe Bedding Detail on Drawing 01 975 43A and shall conform to Gradation Size No. 57.

12.11 5.2 GRANULAR BACKFILL

In areas requested by ENGINEER in the field, trench excavations shall be backfilled with hauled in granular backfill. Limestone screenings or crusher dust is not acceptable for use as granular backfill. Payment for hauled in granular backfill will be made according to the unit price bid.

12.12 5.4 BACKFILL CONSOLIDATION

All backfill materials shall be compacted to a minimum of 95% of the maximum dry density within 3 feet of subgrade elevation and to within 90% of the maximum dry density in all other areas. Density shall be measured by the Modified Proctor Test. CONTRACTOR shall reimburse OWNER for all costs of retesting compaction if the initial testing does not meet the specified compaction.

12.13 5.5 MAINTENANCE OF SURFACE

CONTRACTOR shall provide and maintain a temporary surface over all utility trenches to accommodate local traffic and emergency vehicles. All necessary labor, materials, equipment, and miscellaneous items shall be considered incidental.

12.14 6.9 CRUSHED AGGREGATE BASE COURSE

Base course thickness shall be 12 inches minimum. The lower 6 inches of base course shall be 3-inch dense graded base course and the upper 6 inches of base course shall be 1 1/4 inch dense graded base course. Undercut (EBS) backfill shall be 3-inch dense graded base course unless otherwise requested by ENGINEER in field. All base course shall be virgin crushed aggregate material.

12.15 7.2 CONCRETE

All costs for cold weather concreting (if necessary) shall be considered incidental.

12.16 7.3 CURB AND GUTTER

Payment for curb and gutter removal and replacement as shown on the drawings or curb and gutter identified for removal by OWNER prior to construction will be made according to the various unit prices bid.

12.17 7.4 CONCRETE SIDEWALK AND DRIVEWAY APRON

Payment for replacement of concrete sidewalk and driveway aprons identified on the drawings for removal or identified for removal by OWNER prior to construction will be made according to the various unit prices bid for concrete sidewalk and driveway apron. Sidewalk shall be a minimum of 4 inches thick. Driveway aprons, sidewalks across driveways, and curb ramps shall be a minimum of 6 inches thick unless otherwise noted.

Truncated Dome Detectable Warning Panel inserts shall be cast iron with yellow powder coating finish, as manufactured by Neenah Foundry Co., Inc., or equal. Product shall be approved for use by the Wisconsin Department of Transportation. Truncated dome panels shall be installed at all disturbed handicapped ramps. Payment will be made according to the unit price bid.

12.18 8.3 ASPHALTIC CONCRETE PAVING

All pavement shall be cut on neat, straight lines and shall not be damaged beyond the limits of the excavation. Should the cut edge be damaged, a new cut shall be made in neat, straight lines parallel to the original cut encompassing all damaged areas. Pavement removal shall be extended to a seam or joint if seam or joint is within 3 feet of damaged pavement.

Asphaltic concrete pavement thickness for streets shall be 4 inches, consisting of 2 1/4 inches of binder (lower layer) and 1 3/4 inches of surface (upper layer).

Asphaltic concrete pavement mix for streets shall be 4 LT 58-28 S for binder (lower) layer and 4 LT 58 28 S for surface (upper) layer.

Asphaltic concrete pavement for driveway aprons shall be 4 LT 58-28 S.

Tack coat and cold weather paving provisions (if necessary), shall be considered incidental.

Payment for asphaltic concrete pavement will be made according to the unit price bid per ton.

12.19 9.1 TURF RESTORATION

Payment for lawn restoration in all terrace and yard areas disturbed during construction will be made according to the lump sum prices bid for Turf Restoration. All turf restoration in the park and easement area shall be completed within 14 calendar days of completion of sanitary sewer construction. All turf restoration in street areas shall be completed prior to placement of asphalt pavement surface course (upper layer). Price bid shall include hauled in topsoil, seed, and erosion mat as shown and as specified herein. Seed mix shall be WisDOT Seed Mix No. 40. CONTRACTOR shall be responsible for the initial 2 weeks of watering.

12.20 10.3 TRAFFIC CONTROL

CONTRACTOR shall comply with the requirements of Section 01 57 00 and the traffic control/detour drawing. All costs for traffic control shall be included in the lump sum price bid for traffic control.

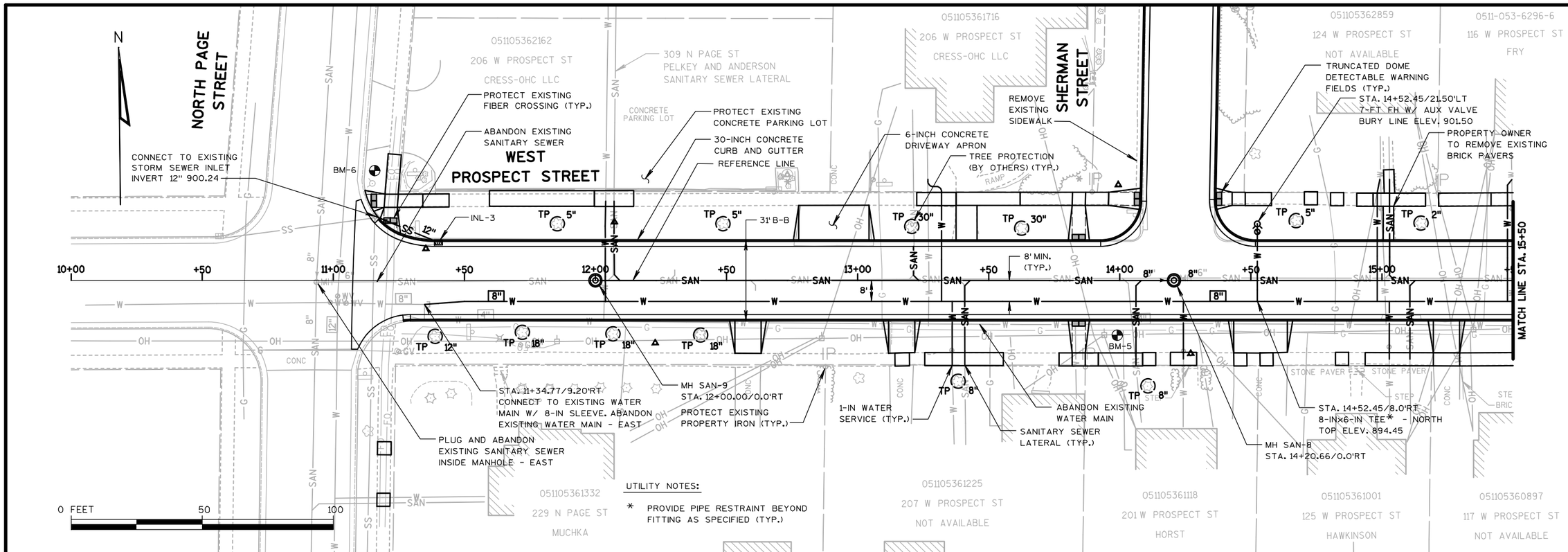

UTILITY NOTES:

* PROVIDE PIPE RESTRAINT BEYOND FITTING AS SPECIFIED (TYP.)

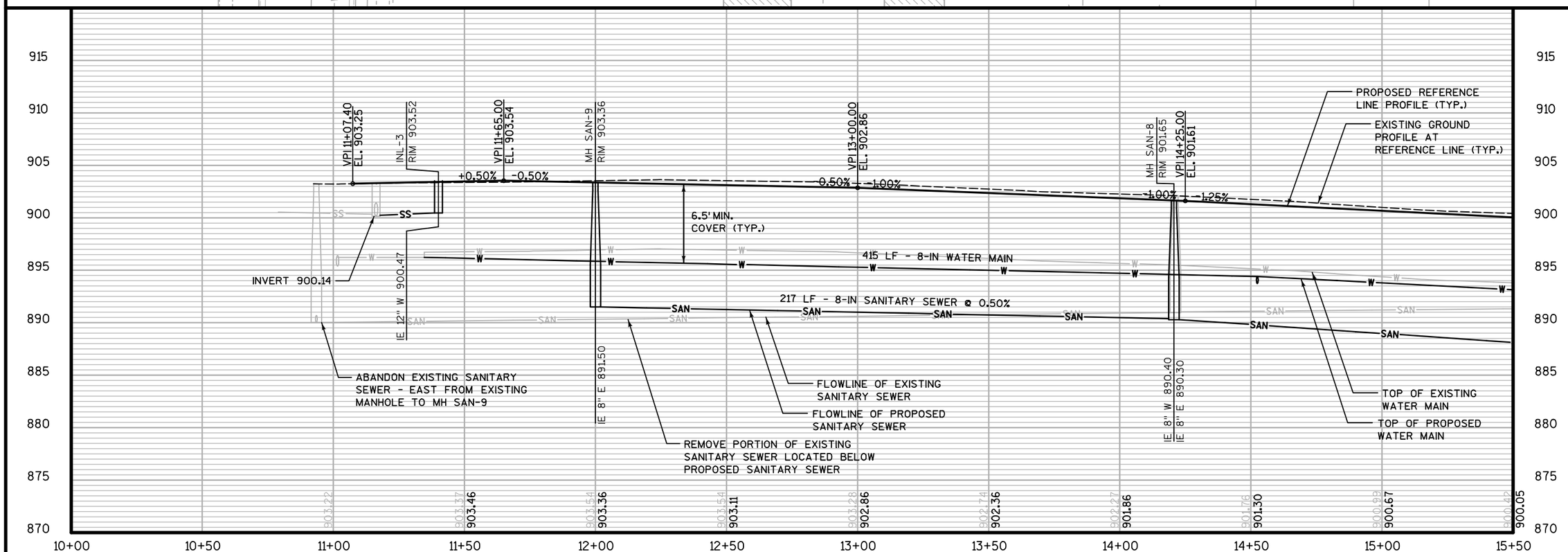

NO.	REVISIONS	DATE:

WEST PROSPECT STREET PLAN AND PROFILE

2020 STREET AND UTILITY CONSTRUCTION

CITY OF STOUGHTON
DANE COUNTY, WISCONSIN

JOB NO. 1040.126

PROJECT MGR. MAF

STRAND ASSOCIATES®

SHEET 12

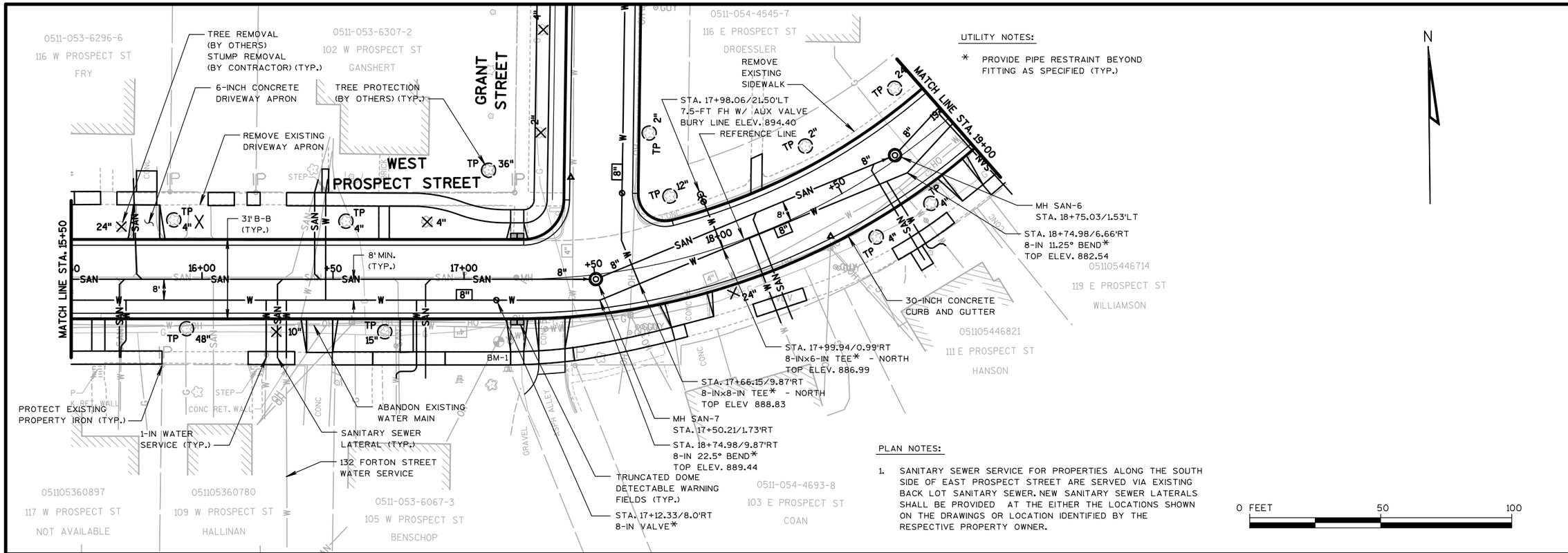

UTILITY NOTES:

* PROVIDE PIPE RESTRAINT BEYOND FITTING AS SPECIFIED (TYP.)

PLAN NOTES:

1. SANITARY SEWER SERVICE FOR PROPERTIES ALONG THE SOUTH SIDE OF EAST PROSPECT STREET ARE SERVED VIA EXISTING BACK LOT SANITARY SEWER. NEW SANITARY SEWER LATERALS SHALL BE PROVIDED AT THE EITHER THE LOCATIONS SHOWN ON THE DRAWINGS OR LOCATION IDENTIFIED BY THE RESPECTIVE PROPERTY OWNER.



NO.	REVISIONS	DATE:

WEST PROSPECT STREET PLAN AND PROFILE

2020 STREET AND UTILITY CONSTRUCTION

CITY OF STOUGHTON
DANE COUNTY, WISCONSIN

JOB NO. 1040.126

PROJECT MGR. MAF

STRAND ASSOCIATES®

SHEET 13

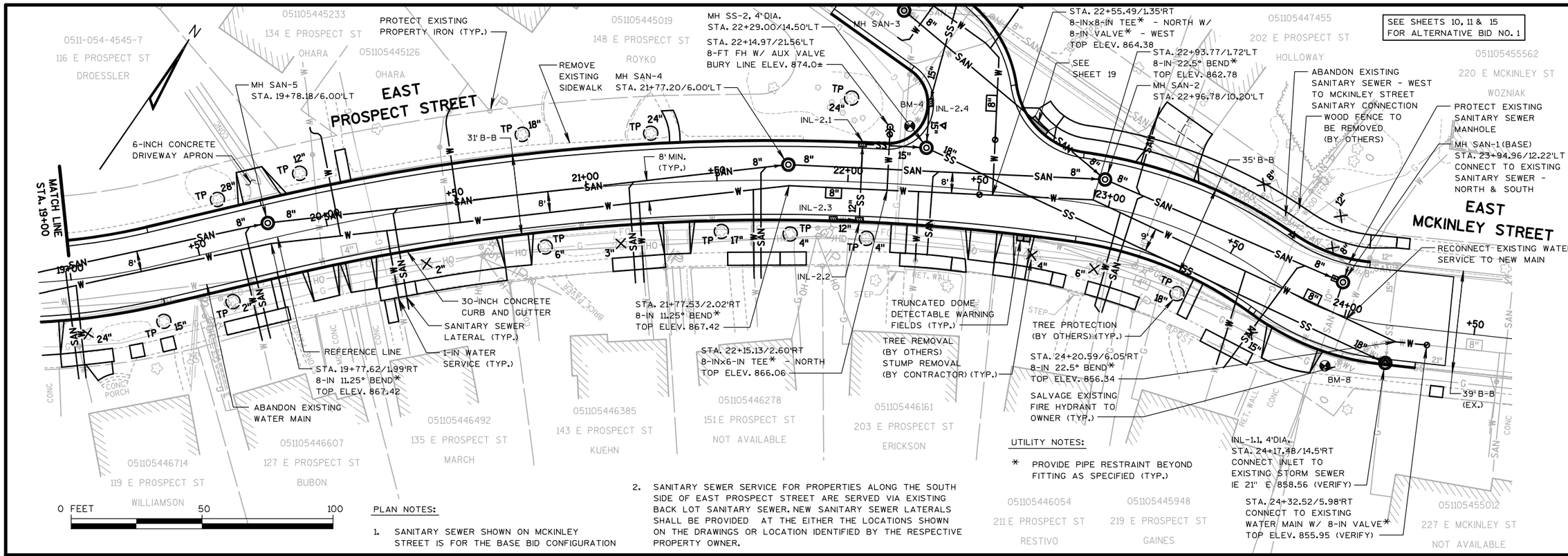

PLAN NOTES:

1. SANITARY SEWER SHOWN ON MCKINLEY STREET IS FOR THE BASE BID CONFIGURATION
2. SANITARY SEWER SERVICE FOR PROPERTIES ALONG THE SOUTH SIDE OF EAST PROSPECT STREET ARE SERVED VIA EXISTING BACK LOT SANITARY SEWER. NEW SANITARY SEWER LATERALS SHALL BE PROVIDED AT THE EITHER THE LOCATIONS SHOWN ON THE DRAWINGS OR LOCATION IDENTIFIED BY THE RESPECTIVE PROPERTY OWNER.

UTILITY NOTES:

* PROVIDE PIPE RESTRAINT BEYOND FITTING AS SPECIFIED (TYP.)

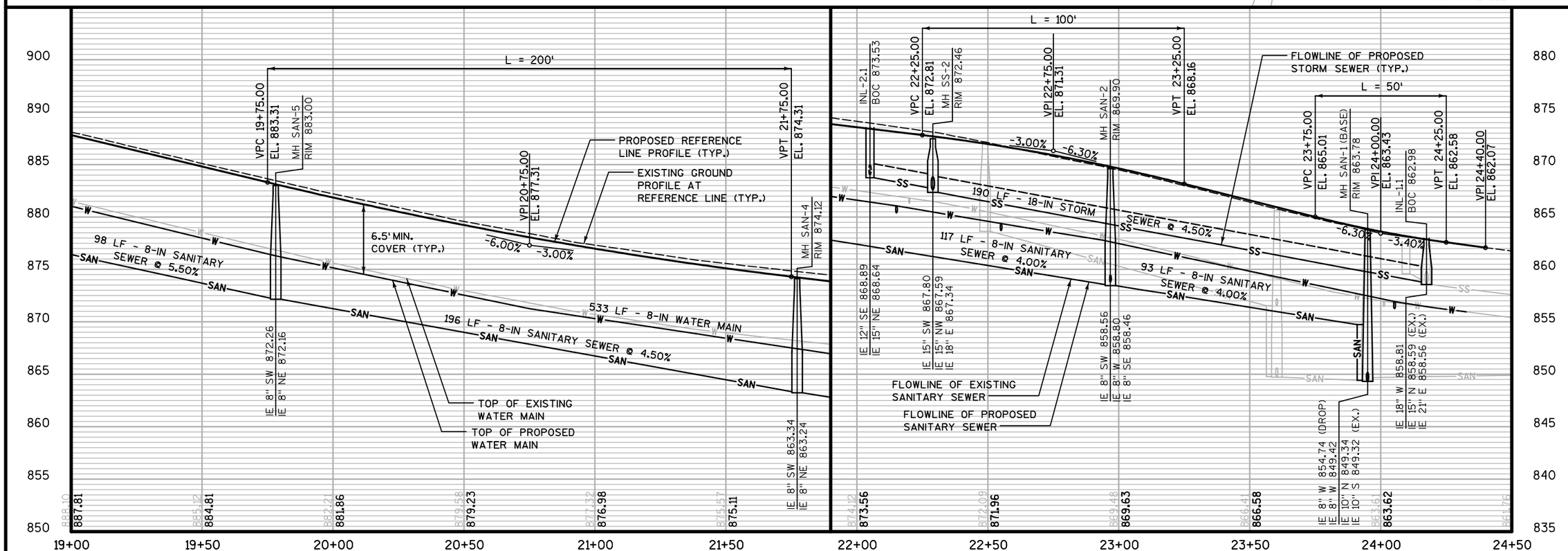

NO.	REVISIONS	DATE:

WEST PROSPECT STREET PLAN AND PROFILE
2020 STREET AND UTILITY CONSTRUCTION
CITY OF STOUGHTON
DANE COUNTY, WISCONSIN

JOB NO. 1040.126
PROJECT MGR. MAF

STRAND ASSOCIATES®

SHEET 14

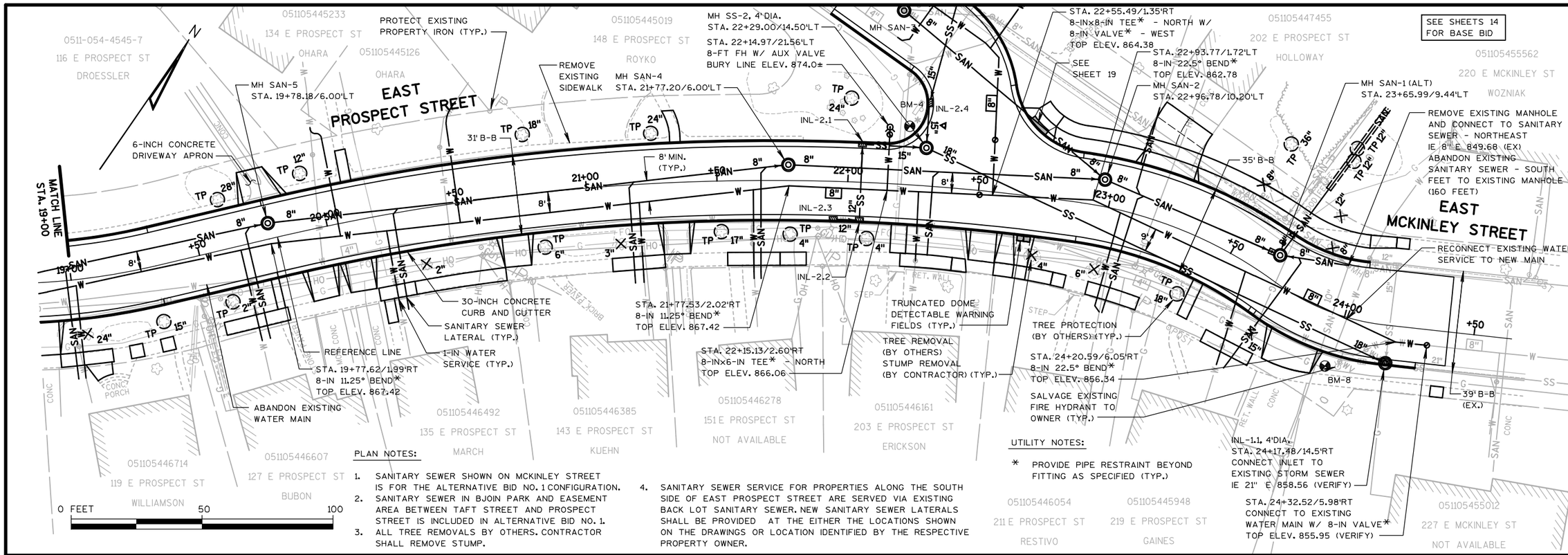

PLAN NOTES:

1. SANITARY SEWER SHOWN ON MCKINLEY STREET IS FOR THE ALTERNATIVE BID NO. 1 CONFIGURATION.
2. SANITARY SEWER IN BJOIN PARK AND EASEMENT AREA BETWEEN TAFT STREET AND PROSPECT STREET IS INCLUDED IN ALTERNATIVE BID NO. 1.
3. ALL TREE REMOVALS BY OTHERS. CONTRACTOR SHALL REMOVE STUMP.
4. SANITARY SEWER SERVICE FOR PROPERTIES ALONG THE SOUTH SIDE OF EAST PROSPECT STREET ARE SERVED VIA EXISTING BACK LOT SANITARY SEWER. NEW SANITARY SEWER LATERALS SHALL BE PROVIDED AT THE EITHER THE LOCATIONS SHOWN ON THE DRAWINGS OR LOCATION IDENTIFIED BY THE RESPECTIVE PROPERTY OWNER.

UTILITY NOTES:

* PROVIDE PIPE RESTRAINT BEYOND FITTING AS SPECIFIED (TYP.)

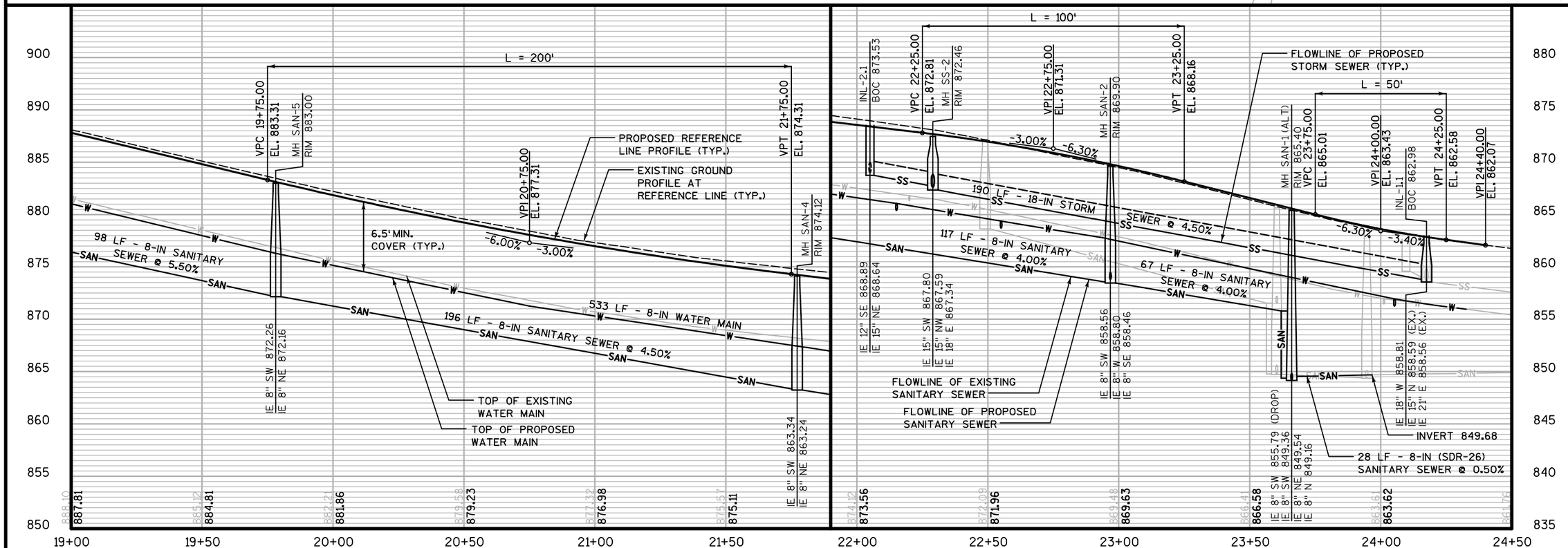

NO.	REVISIONS	DATE:

WEST PROSPECT STREET - ALTERNATIVE BID NO. 1
PLAN AND PROFILE
2020 STREET AND UTILITY CONSTRUCTION

CITY OF STOUGHTON
DANE COUNTY, WISCONSIN

JOB NO. 1040.126
PROJECT MGR. MAF

STRAND ASSOCIATES®

SHEET 15

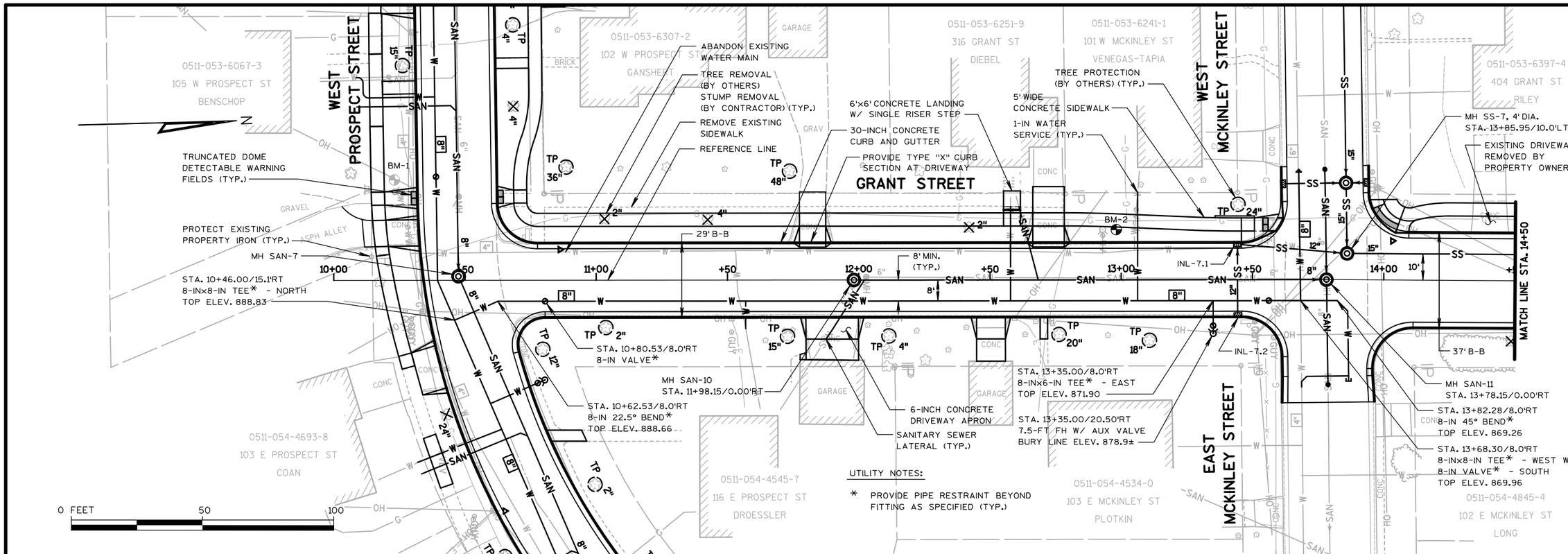

UTILITY NOTES:

* PROVIDE PIPE RESTRAINT BEYOND FITTING AS SPECIFIED (TYP.)

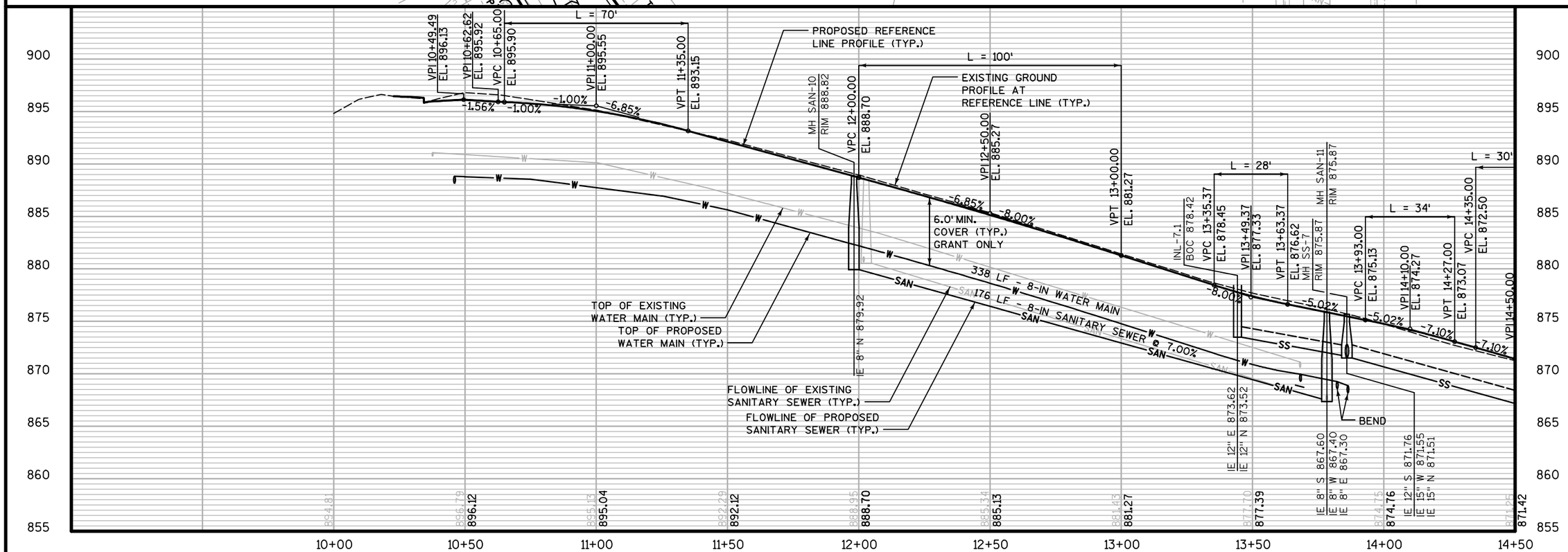

NO.	REVISIONS	DATE:

GRANT STREET PLAN AND PROFILE

2020 STREET AND UTILITY CONSTRUCTION

CITY OF STOUGHTON
DANE COUNTY, WISCONSIN

JOB NO. 1040.126

PROJECT MGR. MAF

STRAND ASSOCIATES®

SHEET 16

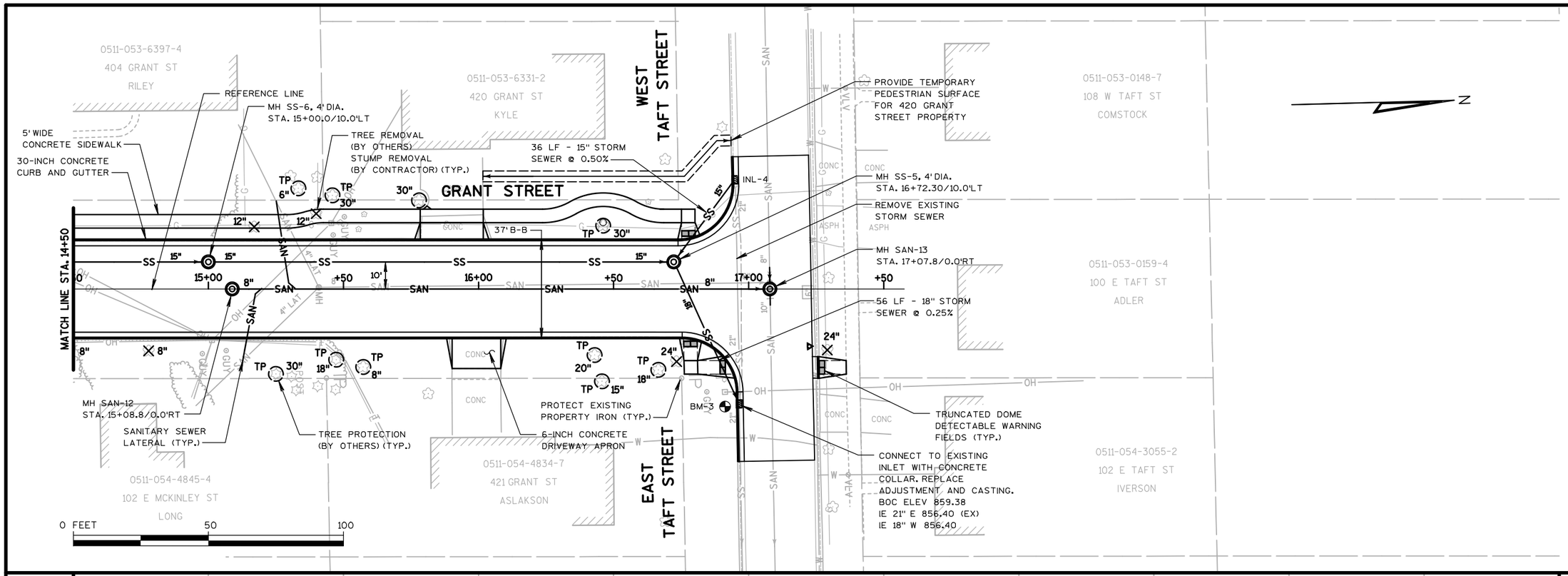

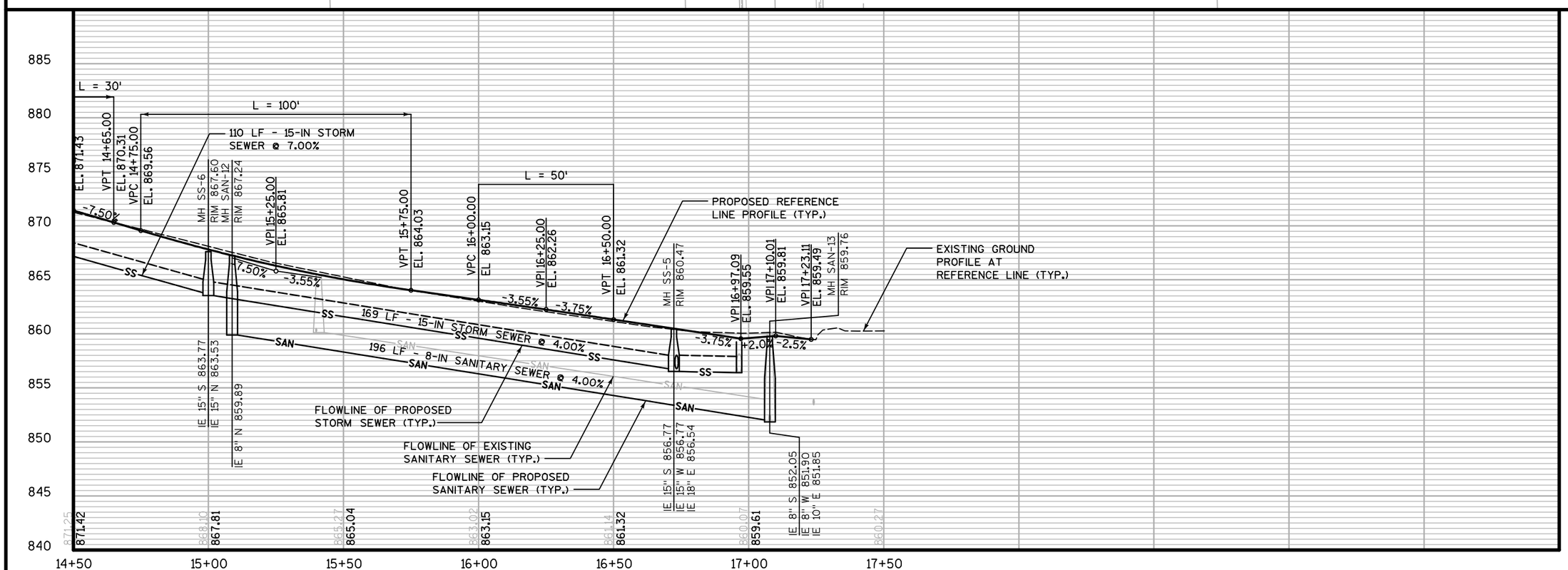

NO.	REVISIONS	DATE:
1	440 GRANT TERRACE WIDTH REVISED	4/20

GRANT STREET
PLAN AND PROFILE
2020 STREET AND UTILITY CONSTRUCTION

CITY OF STOUGHTON
DANE COUNTY, WISCONSIN

JOB NO.
1040.126

PROJECT MGR.
MAF

STRAND ASSOCIATES®

SHEET
17

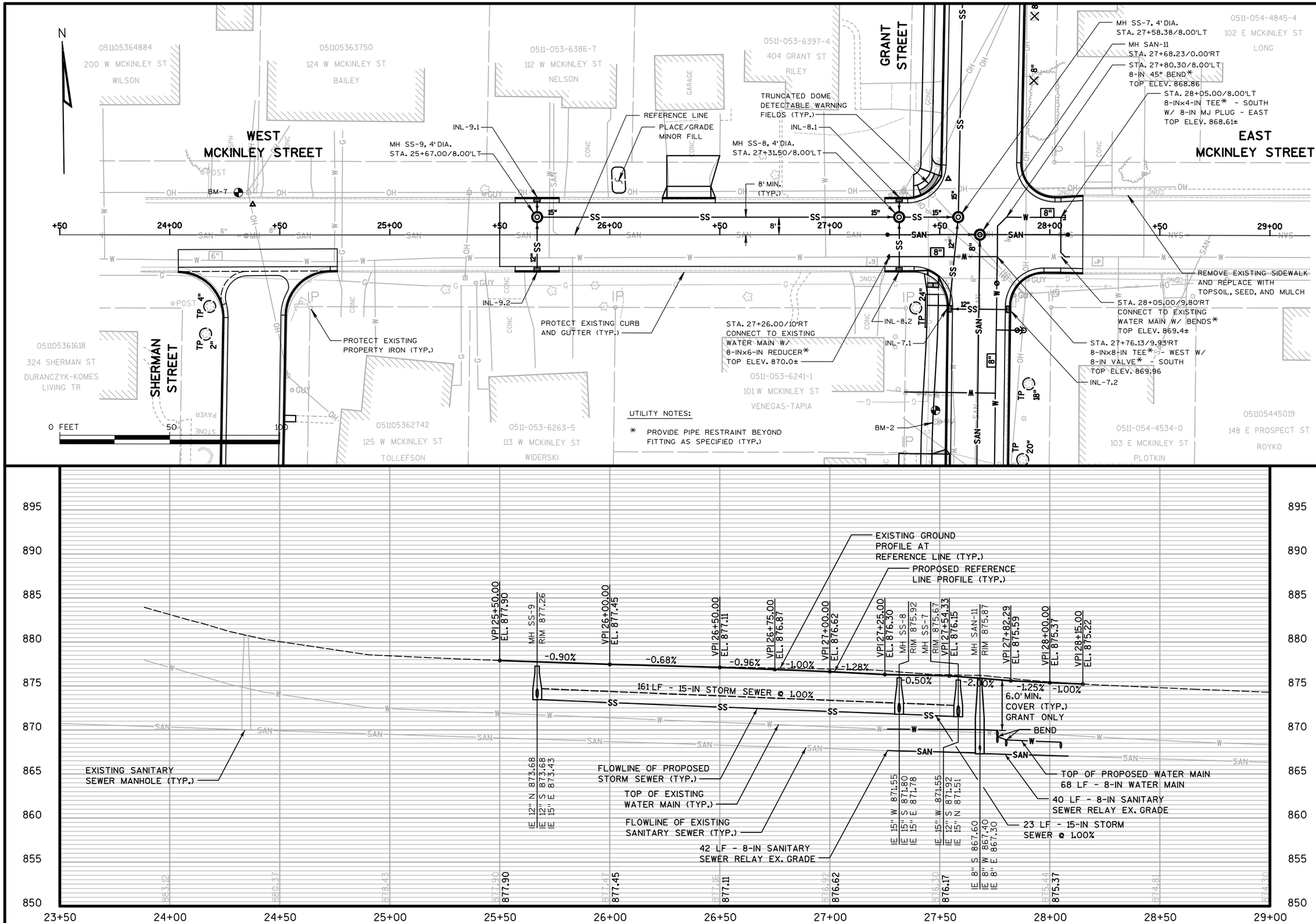

NO.	REVISIONS	DATE:
1	440 GRANT TERRACE WIDTH REVISED	4/20

WEST MCKINLEY STREET
PLAN AND PROFILE
2020 STREET AND UTILITY CONSTRUCTION

CITY OF STOUGHTON
STOUGHTON, WISCONSIN

JOB NO.
1040.126

PROJECT MGR.
MAF

STRAND ASSOCIATES®

SHEET
18

S:\MAD\1000--1099\1040\126\Drawings\CAD\Micros\PLAN\Prospect\18_PP_MC_02.dgn user: Kylew 4/23/2020 4:50:17 PM

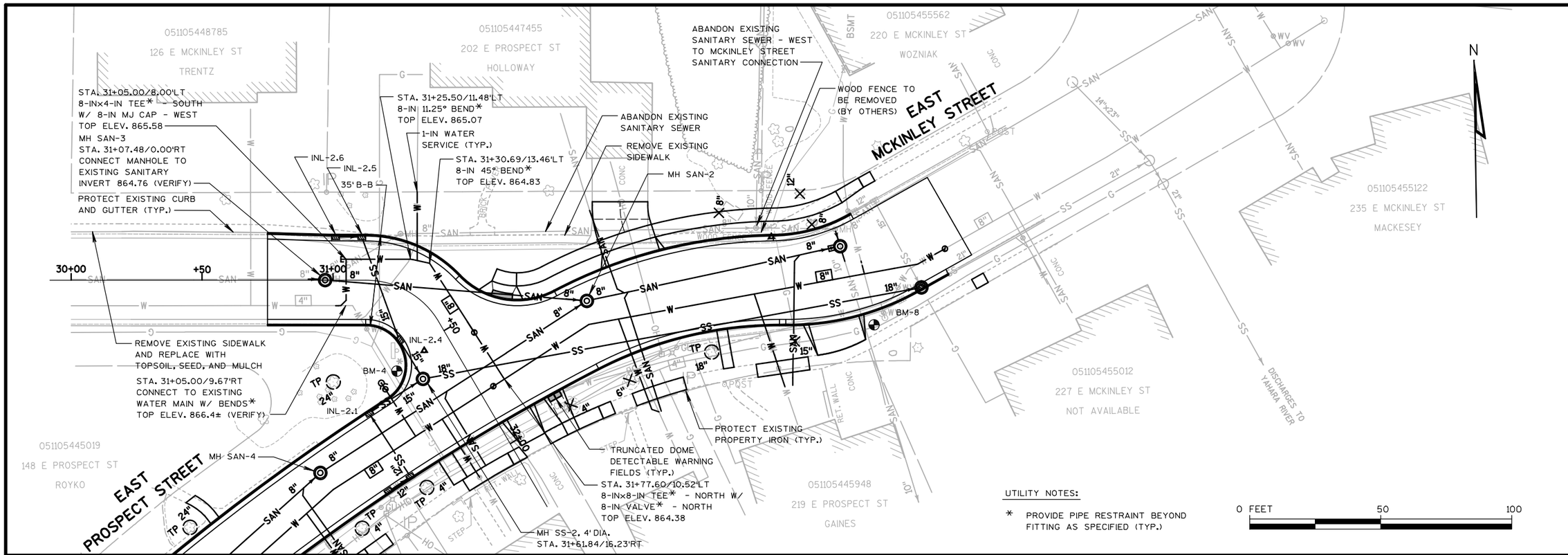

UTILITY NOTES:

* PROVIDE PIPE RESTRAINT BEYOND FITTING AS SPECIFIED (TYP.)

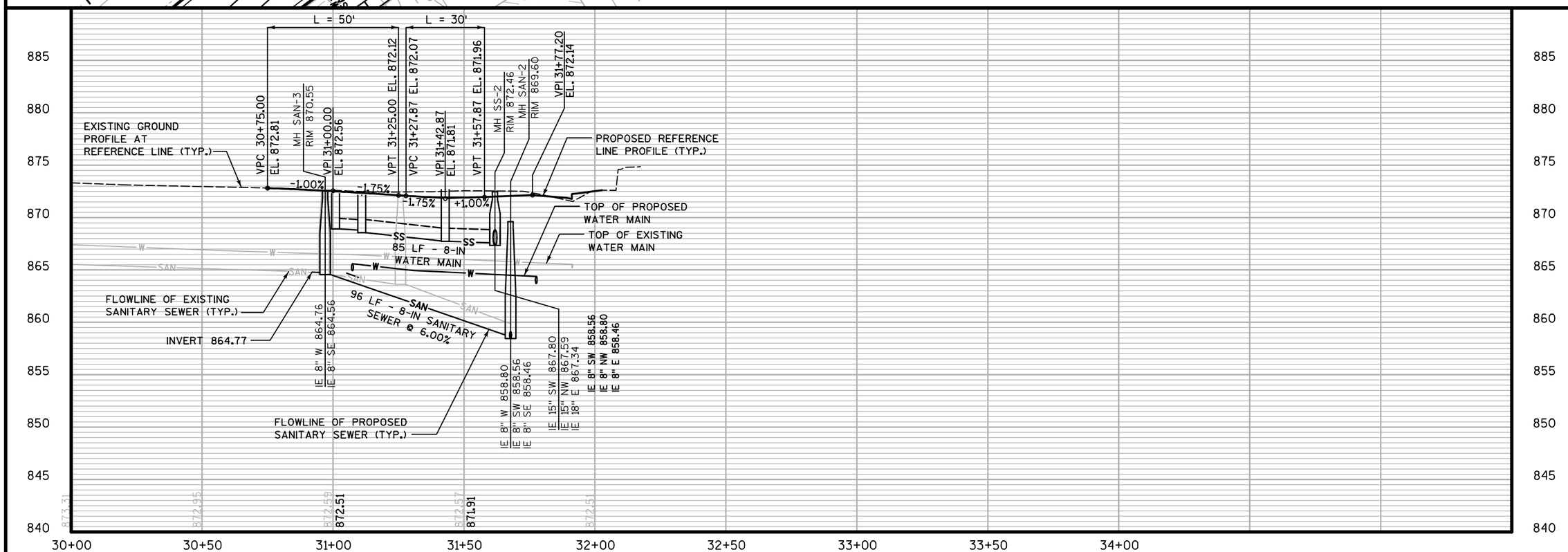

NO.	REVISIONS	DATE:

EAST MCKINLEY DRIVE
PLAN AND PROFILE
2020 STREET AND UTILITY CONSTRUCTION

CITY OF STOUGHTON
DANE COUNTY, WISCONSIN

JOB NO. 1040.126

PROJECT MGR. MAF

STRAND ASSOCIATES®

SHEET 19

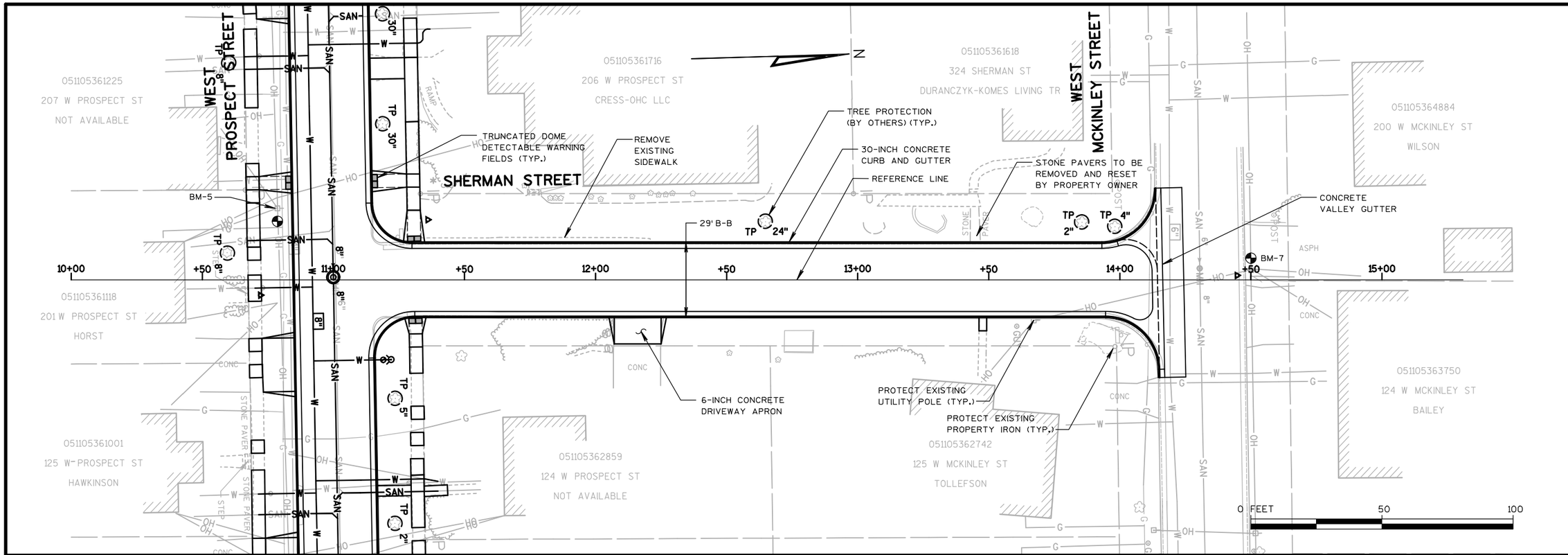

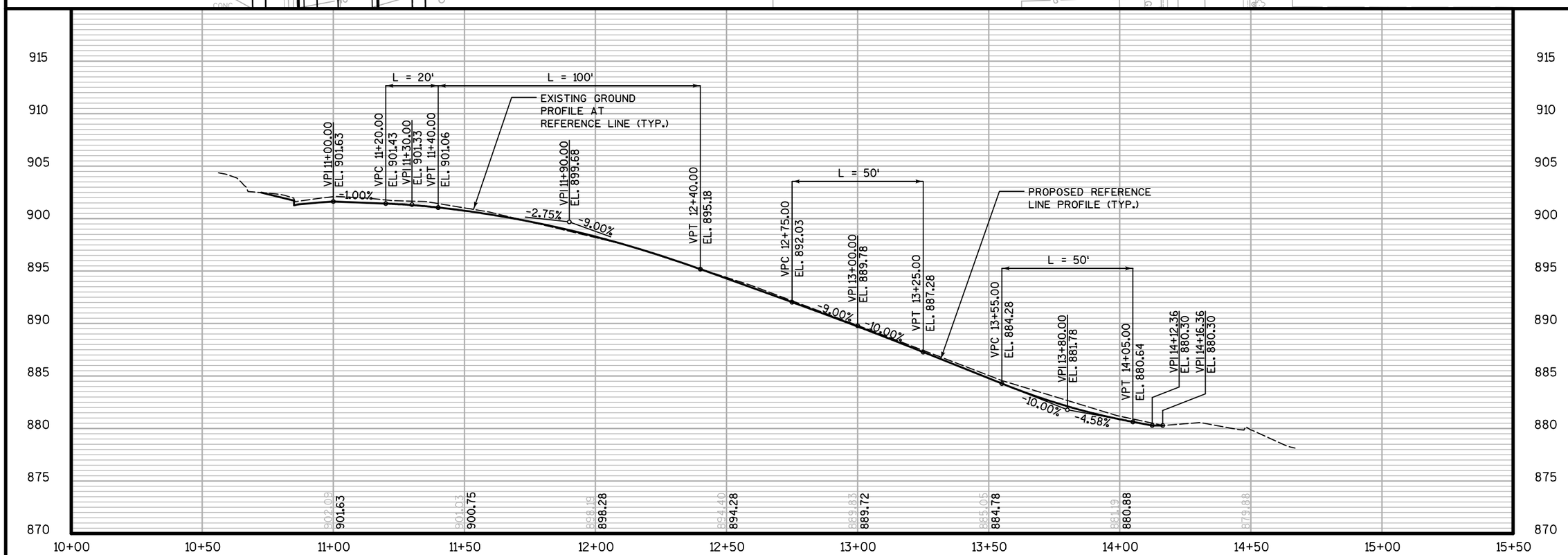

NO.	REVISIONS	DATE:

SHERMAN STREET PLAN AND PROFILE

2020 STREET AND UTILITY CONSTRUCTION

CITY OF STOUGHTON
DANE COUNTY, WISCONSIN

JOB NO. 1040.126

PROJECT MGR. MAF

STRAND ASSOCIATES®

SHEET 20

S:\MAD\1000--1099\1040\126\Drawings\CAD\Micros\PLAN\Prospect\20_PP_SH_01.dgn user: Kylew 4/23/2020 4:50:19 PM

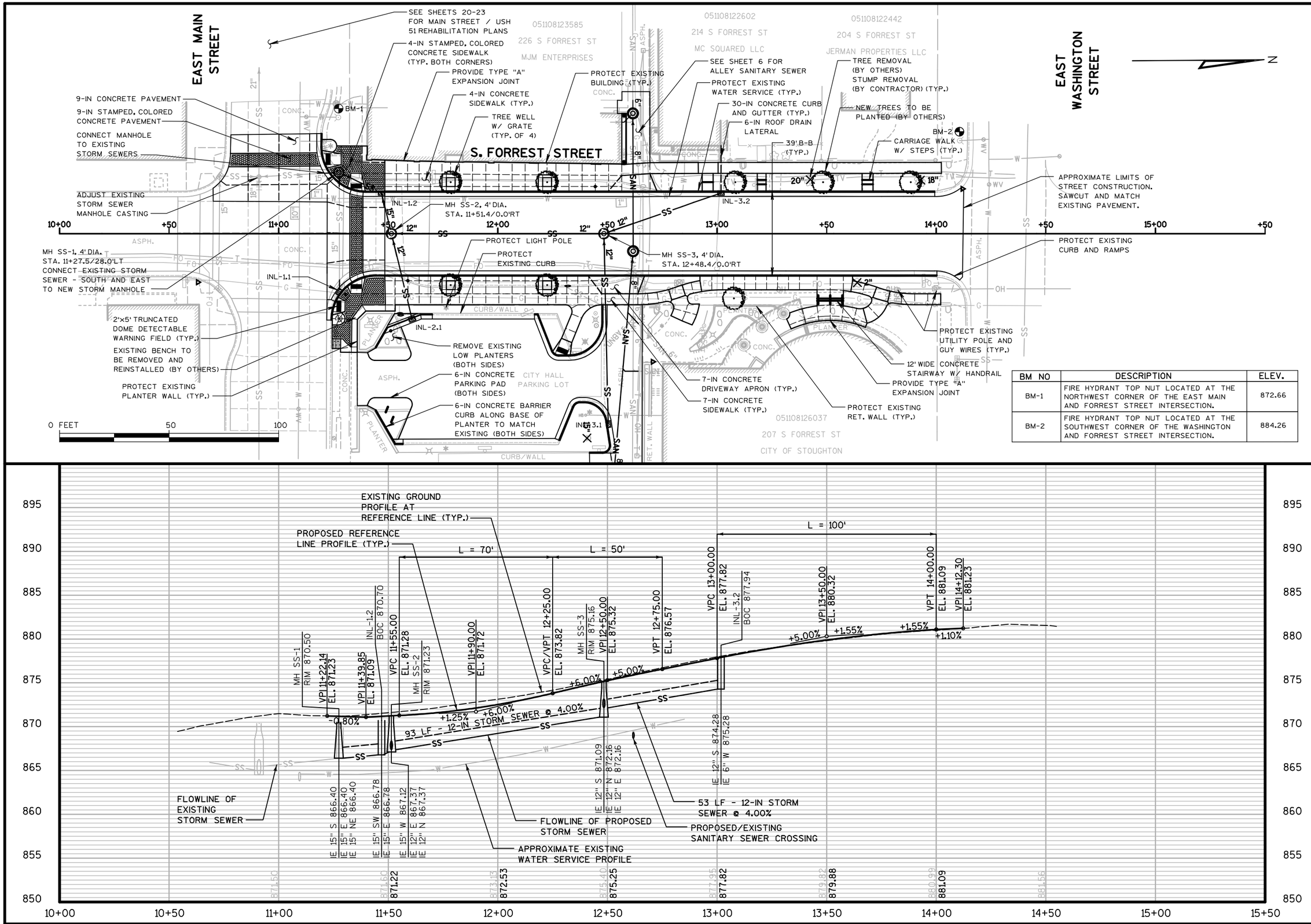

BM NO	DESCRIPTION	ELEV.
BM-1	FIRE HYDRANT TOP NUT LOCATED AT THE NORTHWEST CORNER OF THE EAST MAIN AND FORREST STREET INTERSECTION.	872.66
BM-2	FIRE HYDRANT TOP NUT LOCATED AT THE SOUTHWEST CORNER OF THE WASHINGTON AND FORREST STREET INTERSECTION.	884.26

NO. | REVISIONS | DATE:

FORREST STREET PLAN AND PROFILE
2020 PUBLIC WORKS CONSTRUCTION
CITY OF STOUGHTON
DANE COUNTY, WISCONSIN

JOB NO. 1040.126
PROJECT MGR. MAF

STRAND ASSOCIATES®

SHEET 5

S:\MAD\1000--1099\1040\126\Drawings\CAD\Micros\PLAN\Forest\05_PP_FO_01.dgn user: kylew 4/3/2020 11:34:03 AM

CONSTRUCTION NOTE:
LOCATION OF STORM SEWER WYES TO BE COORDINATED WITH PROPERTY OWNER

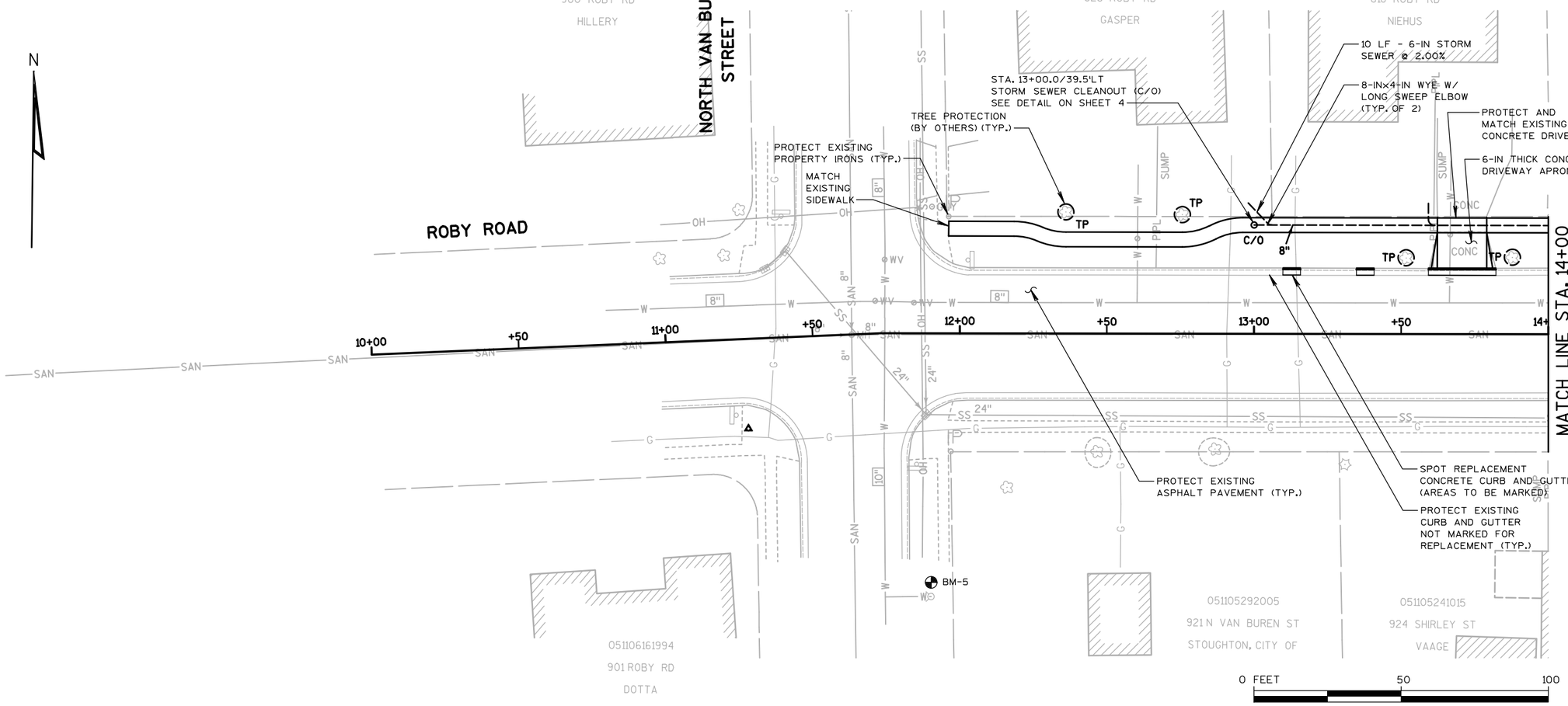

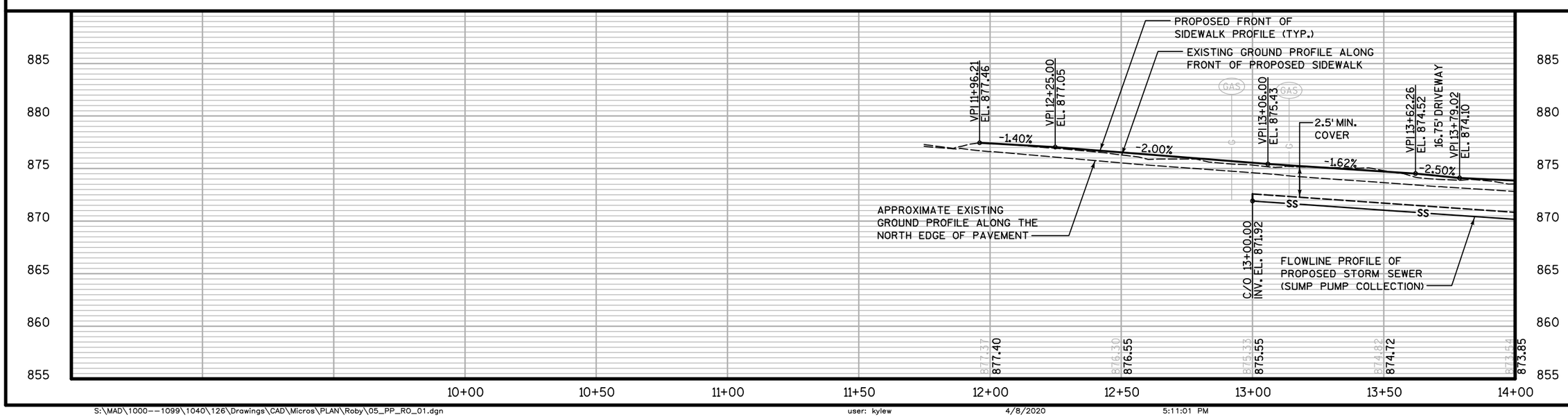

NO.	REVISIONS	DATE:

ROBY ROAD
PLAN AND PROFILE
2020 STREET PULVERIZATION

CITY OF STOUGHTON
DANE COUNTY, WISCONSIN

JOB NO.
1040.126

PROJECT MGR.
MAF

STRAND ASSOCIATES®

SHEET
5

CONSTRUCTION NOTE:
LOCATION OF STORM SEWER WYES TO BE COORDINATED WITH PROPERTY OWNER

N

051105243657
804 ROBY RD
HARLOW

051105243540
724 ROBY RD
TOBIE

051105243433
716 ROBY RD
LADWIG

051105243326
708 ROBY RD
JUDITH L DAVIS

051105246627
1005 JOHNSON ST
FUENTES

051105241015
924 SHIRLEY ST
VAAGE

051105242005
717 ROBY RD
RAFF

051105242112
924 JOHNSON ST
SCHEIN

051105243102
925 JOHNSON ST
EGGLESON

ROBY ROAD

JOHNSON STREET

SHIRLEY STREET

MATCH LINE STA. 14+00

MATCH LINE STA. 19+50

NEW 5-FOOT WIDE CONCRETE SIDEWALK

STA. 14+94.0/39.5'LT
STORM SEWER CLEANOUT (C/O)
SEE DETAIL ON SHEET 4

SAWCUT AND MATCH EXISTING ASPHALT DRIVEWAY (TYP.)

6-IN THICK CONCRETE DRIVEWAY APRON (TYP.)

TREE PROTECTION (TYP.) (BY OTHERS)

PROTECT AND MATCH EXISTING CONCRETE DRIVEWAY

8 LF - 6-IN STORM SEWER @ 2.00% (TYP.)

8-IN×4-IN WYE W/ LONG SWEEP ELBOW (TYP. OF 4)

TREE REMOVAL (BY OTHERS)
STUMP REMOVAL (BY CONTRACTOR) (TYP.)

PROTECT EXISTING CONCRETE STEPS

REMOVE AND REPLACE EXISTING CONCRETE SIDEWALK

STA. 17+92.0/39.5'LT
8-IN LONG SWEEP 45° BEND

ADJUST EXISTING INLET CASTING (TYP. OF 5)

EXISTING CURB STOP TO BE ADJUSTED (BY OTHERS) (TYP.)

FENCE REMOVAL (BY OTHERS)

ADJUST MANHOLE CASTING

ADJUST VALVE BOX (TYP. OF 4)

PEDESTRIAN REFUGE ISLAND (SEE DETAIL ON SHEET 4)

EPOXY CONTINENTAL CROSSWALK MARKINGS

REFERENCE LINE

TRUNCATED DOME DETECTABLE WARNING FIELD (TYP.)

NO CONSTRUCTION TRAFFIC ALLOWED

PROTECT EXISTING CONCRETE DRIVEWAY APRONS NOT MARKED FOR REPLACEMENT (TYP.)

PROTECT EXISTING SIDEWALK NOT MARKED FOR REPLACEMENT (TYP.)

PROTECT EXISTING CURB AND GUTTER NOT MARKED FOR REPLACEMENT (TYP.)

APPROXIMATE LIMITS OF PULVERIZATION PROJECT. SAWCUT AND MATCH EXISTING PAVEMENT (TYP.)

REFER TO INTERSECTION DETAILS FOR CURB RAMP AND PAVEMENT GRADES AND ELEVATIONS (TYP.)

PROTECT EXISTING PROPERTY IRONS (TYP.)

SPOT REPLACEMENT CONCRETE SIDEWALK (AREAS TO BE MARKED)

SPOT REPLACEMENT CONCRETE CURB AND GUTTER (AREAS TO BE MARKED)

NO CONSTRUCTION TRAFFIC ALLOWED NORTH OR SOUTH

PULVERIZATION NOTE:

1. CONTRACTOR SHALL TAKE CARE AS TO NOT DAMAGE EXISTING STORM SEWER STRUCTURES OR PIPING DURING PULVERIZATION AND GRADING OF THE EXISTING ASPHALT AND BASE COURSE.
2. ALL WORK WEST OF STA. 17+75 TO BE CONSIDERED PART OF ALTERNATIVE BID NO. 1

0 FEET 50 100

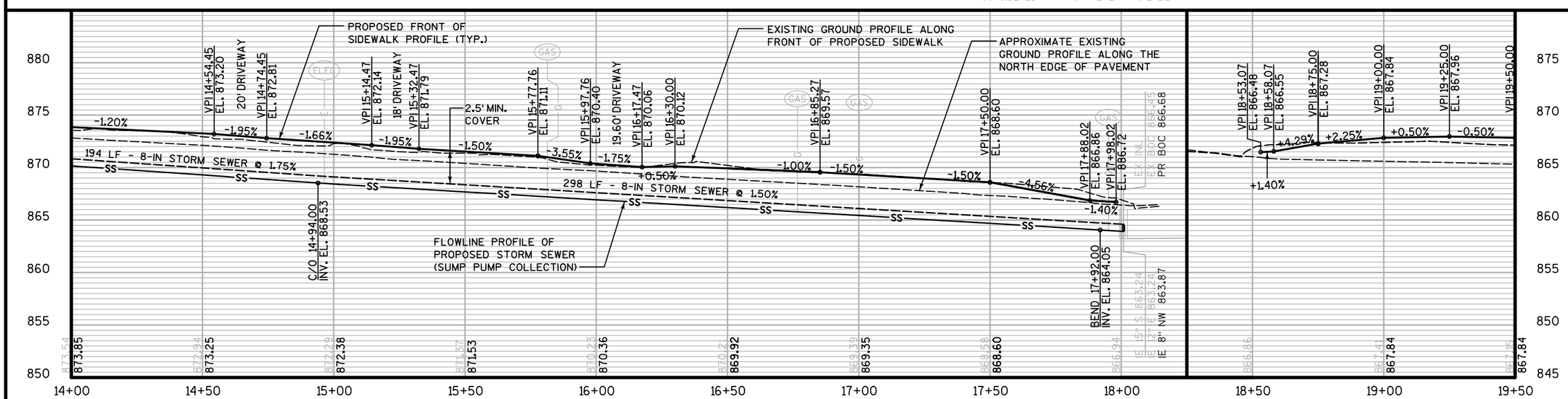

DATE:
REVISIONS
NO.

ROBY ROAD
PLAN AND PROFILE
2020 STREET PULVERIZATION
CITY OF STOUGHTON
DANE COUNTY, WISCONSIN

JOB NO. 1040.126
PROJECT MGR. MAF

STRAND ASSOCIATES®

SHEET 6

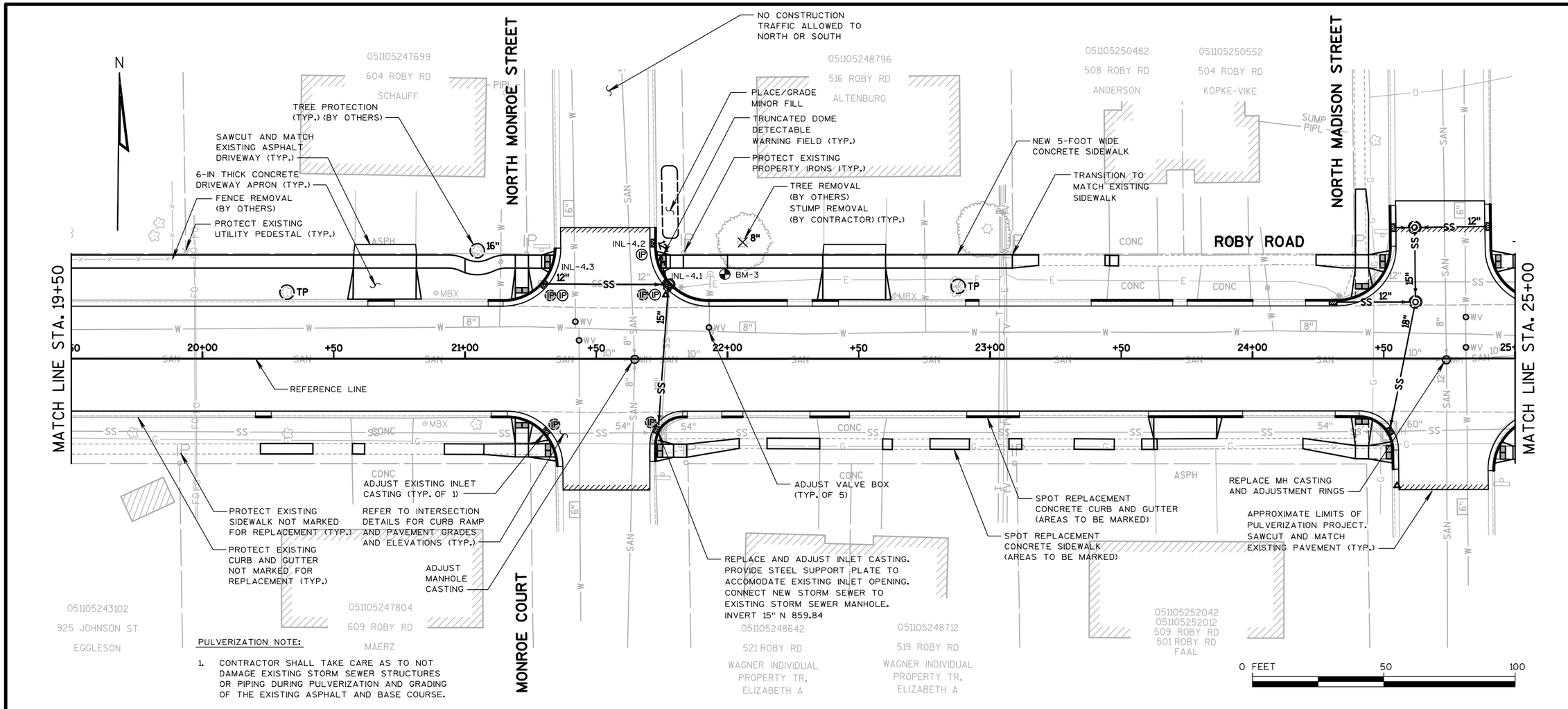

PULVERIZATION NOTE:

1. CONTRACTOR SHALL TAKE CARE AS TO NOT DAMAGE EXISTING STORM SEWER STRUCTURES OR PIPING DURING PULVERIZATION AND GRADING OF THE EXISTING ASPHALT AND BASE COURSE.

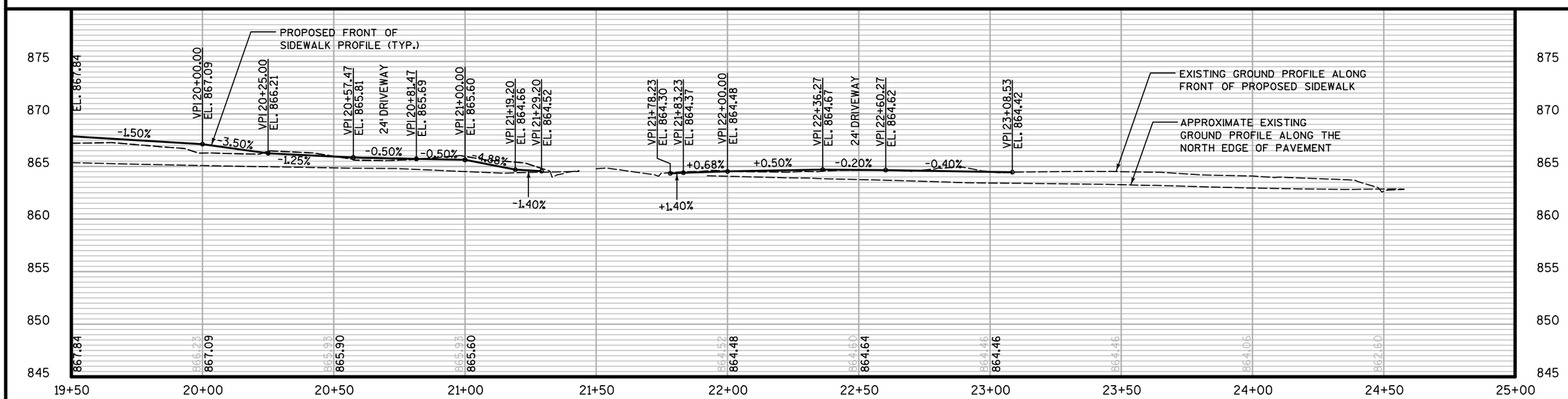

DATE:	
REVISIONS	
NO.	

ROBY ROAD PLAN AND PROFILE
2020 STREET PULVERIZATION
CITY OF STOUGHTON
DANE COUNTY, WISCONSIN

JOB NO. 1040.126
PROJECT MGR. MAF

STRAND ASSOCIATES®

SHEET 7

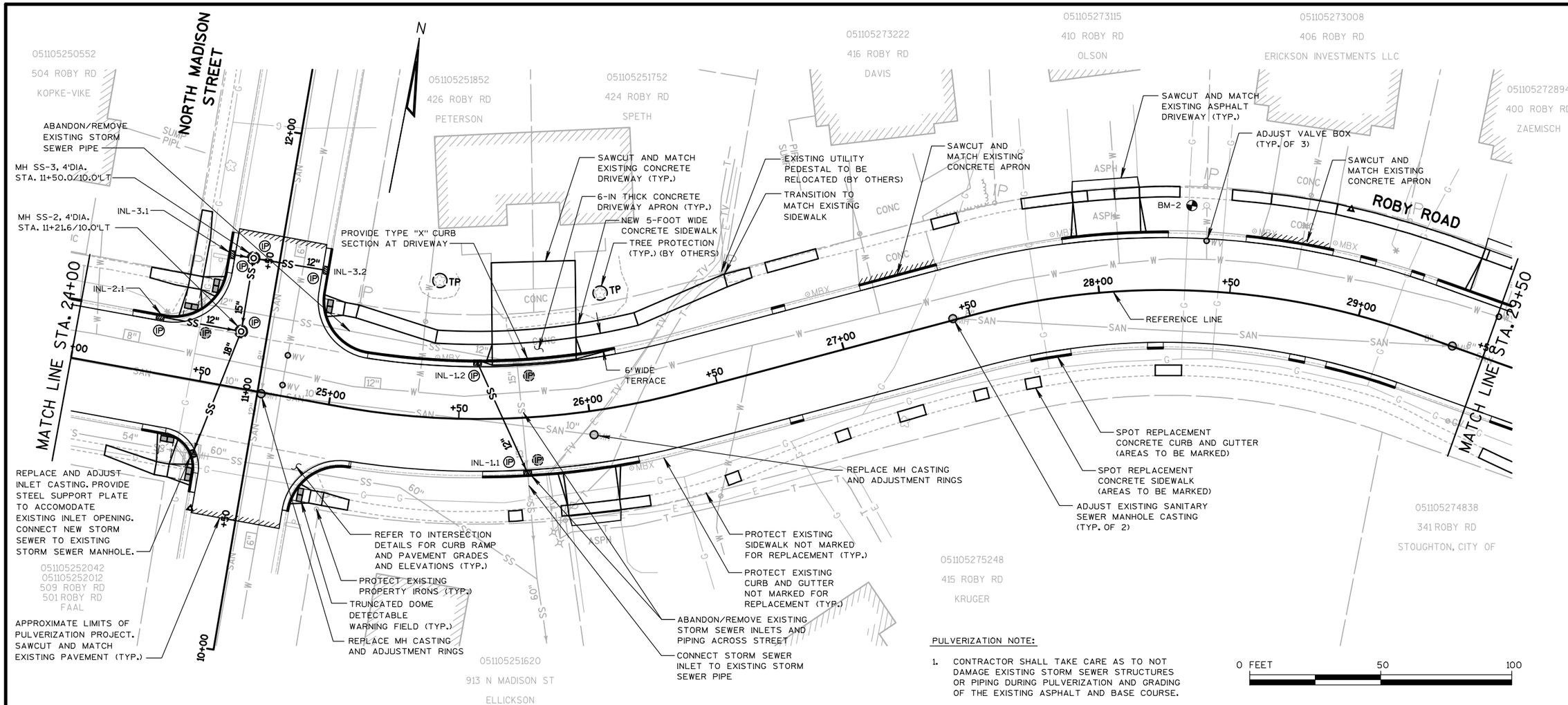

PULVERIZATION NOTE:

1. CONTRACTOR SHALL TAKE CARE AS TO NOT DAMAGE EXISTING STORM SEWER STRUCTURES OR PIPING DURING PULVERIZATION AND GRADING OF THE EXISTING ASPHALT AND BASE COURSE.

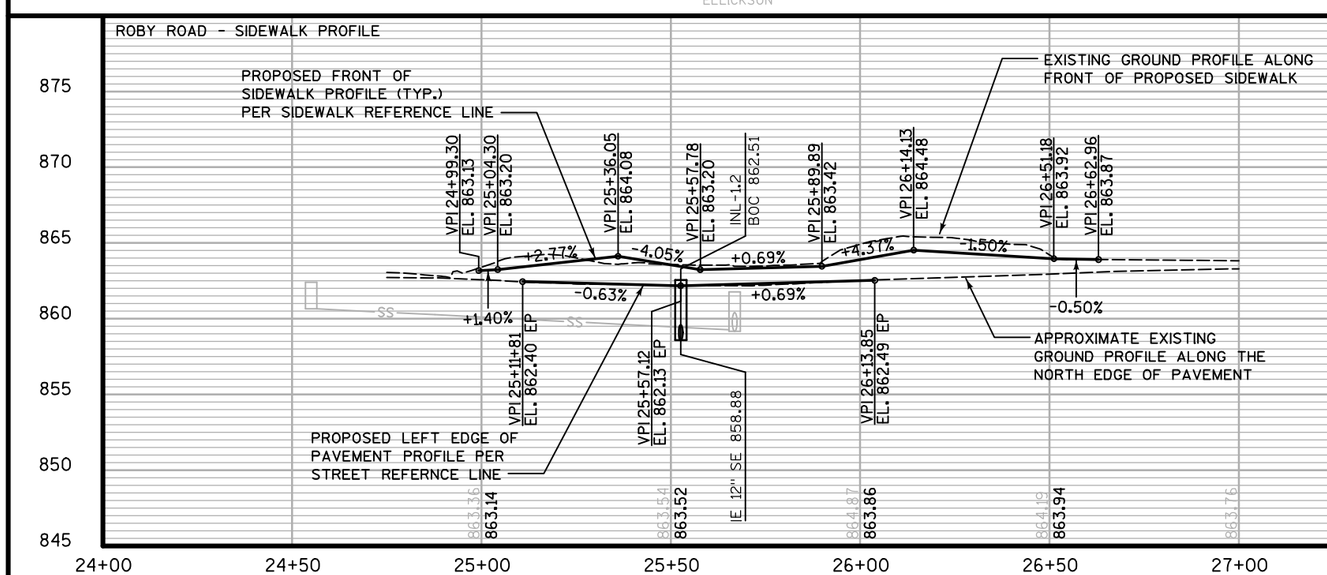

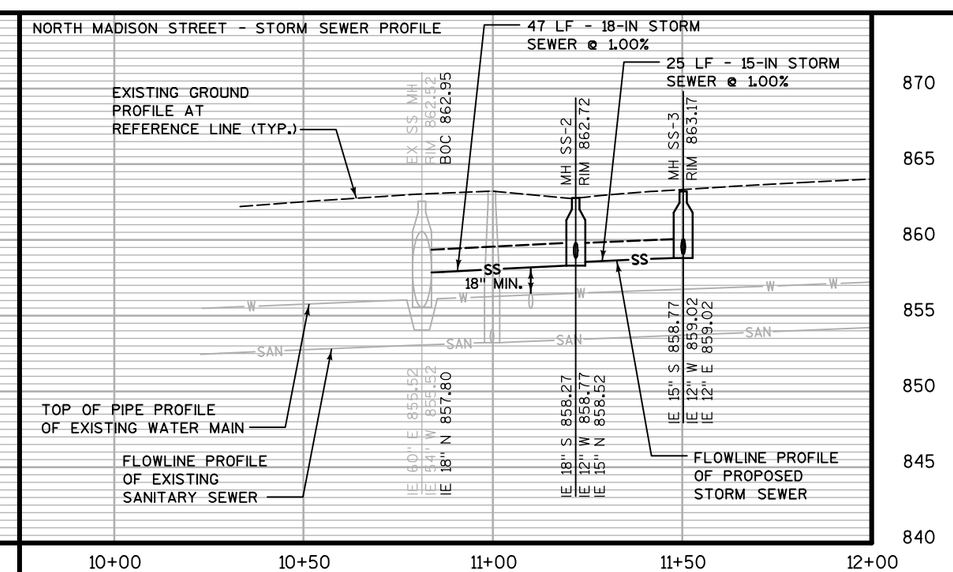

NO.	REVISIONS	DATE:

ROBY ROAD
PLAN AND PROFILE
2020 STREET PULVERIZATION
CITY OF STOUGHTON
DANE COUNTY, WISCONSIN

JOB NO. 1040.126
PROJECT MGR. MAF

STRAND ASSOCIATES®

SHEET 8

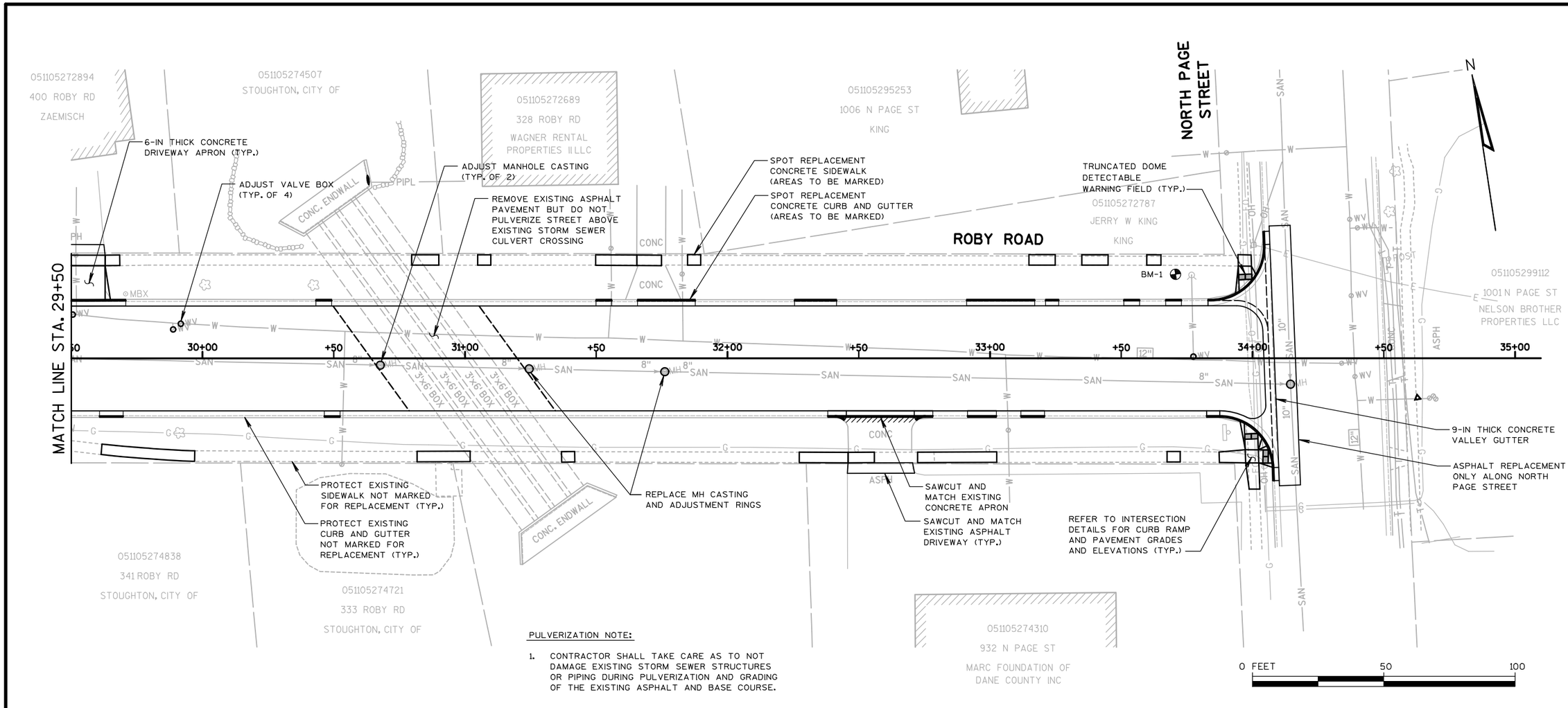

PULVERIZATION NOTE:

1. CONTRACTOR SHALL TAKE CARE AS TO NOT DAMAGE EXISTING STORM SEWER STRUCTURES OR PIPING DURING PULVERIZATION AND GRADING OF THE EXISTING ASPHALT AND BASE COURSE.

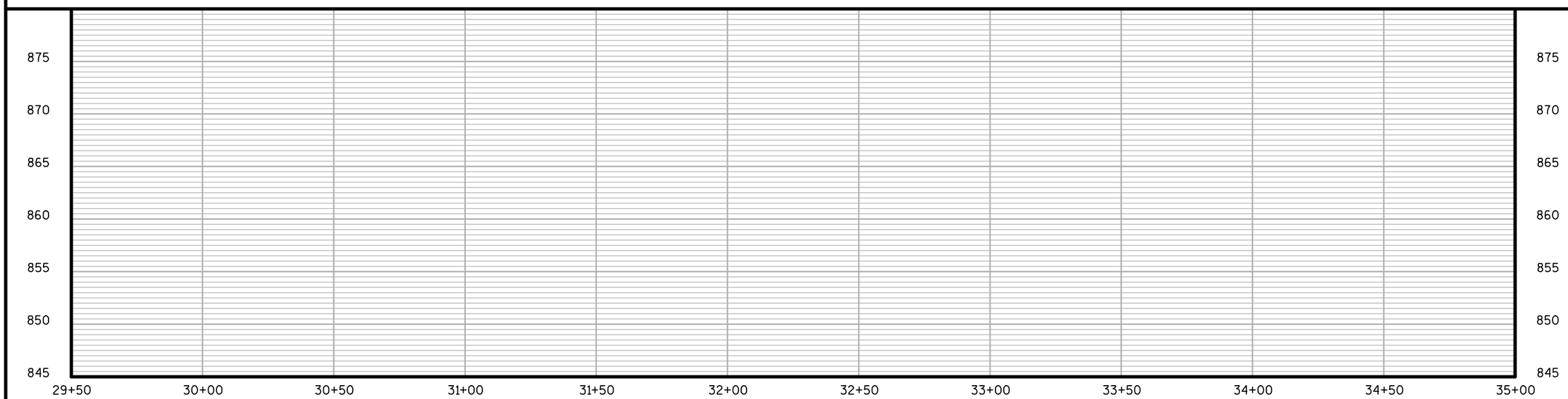

NO.	REVISIONS	DATE:

ROBY ROAD
PLAN AND PROFILE
2020 STREET PULVERIZATION
CITY OF STOUGHTON
DANE COUNTY, WISCONSIN

JOB NO. 1040.126
PROJECT MGR. MAF

STRAND ASSOCIATES®

SHEET 9

S:\MAD\1000--1099\1040\126\Drawings\CAD\Micros\PLAN\Roby\09_PP_RO_05.dgn user: kylew 4/8/2020 5:11:04 PM

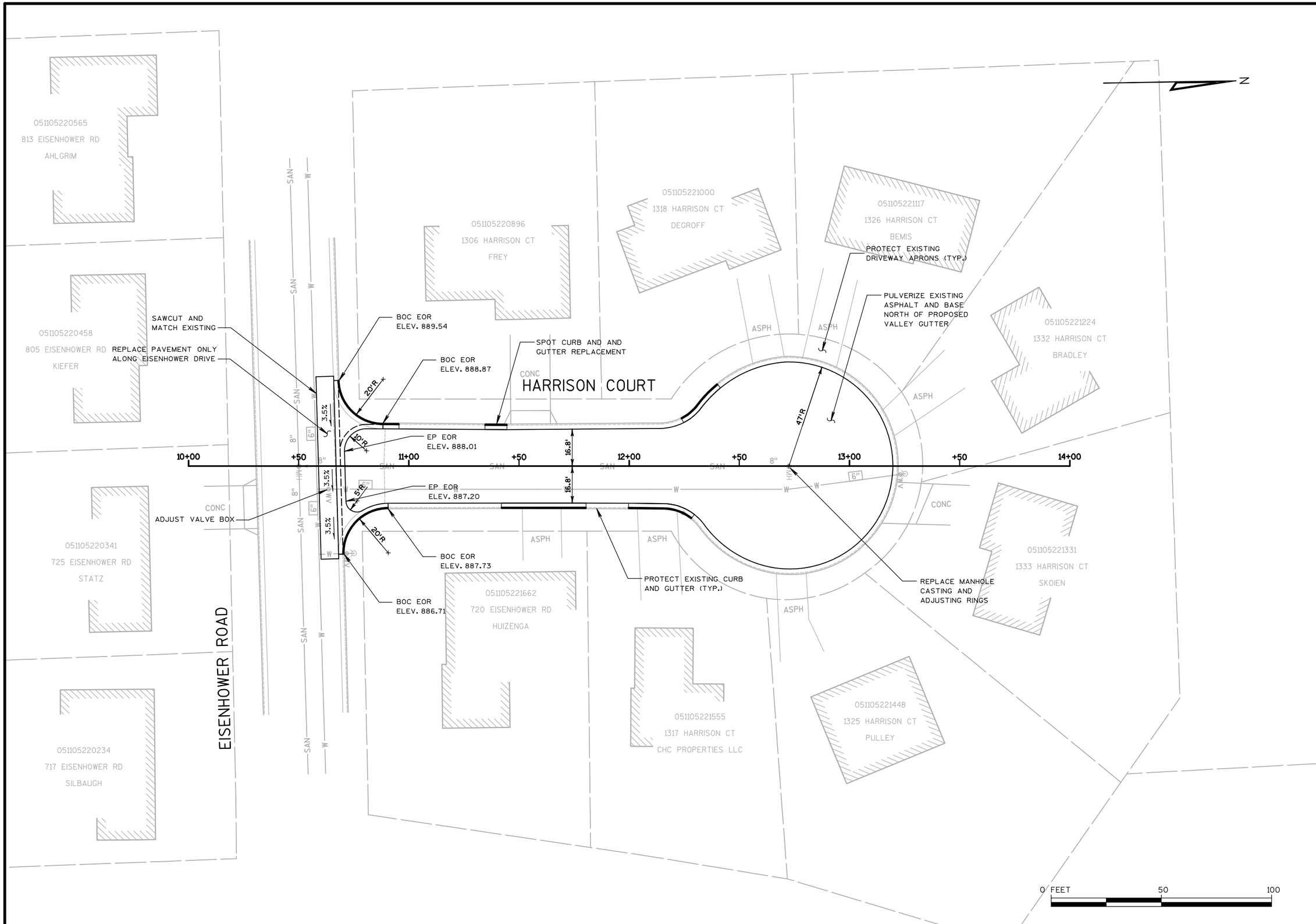

NO.	REVISIONS	DATE:

HARRISON COURT PLAN DETAIL

2020 STREET PULVERIZATION

CITY OF STOUGHTON
DANE COUNTY, WISCONSIN

JOB NO. 1040.126

PROJECT MGR. MAF

STRAND ASSOCIATES®

SHEET 10

S:\MAD\1000--1099\1040\126\Drawings\CAD\Micros\PLAN\Pulverization\10_PD_HA_01.dgn user: kylew 4/8/2020 5:11:05 PM

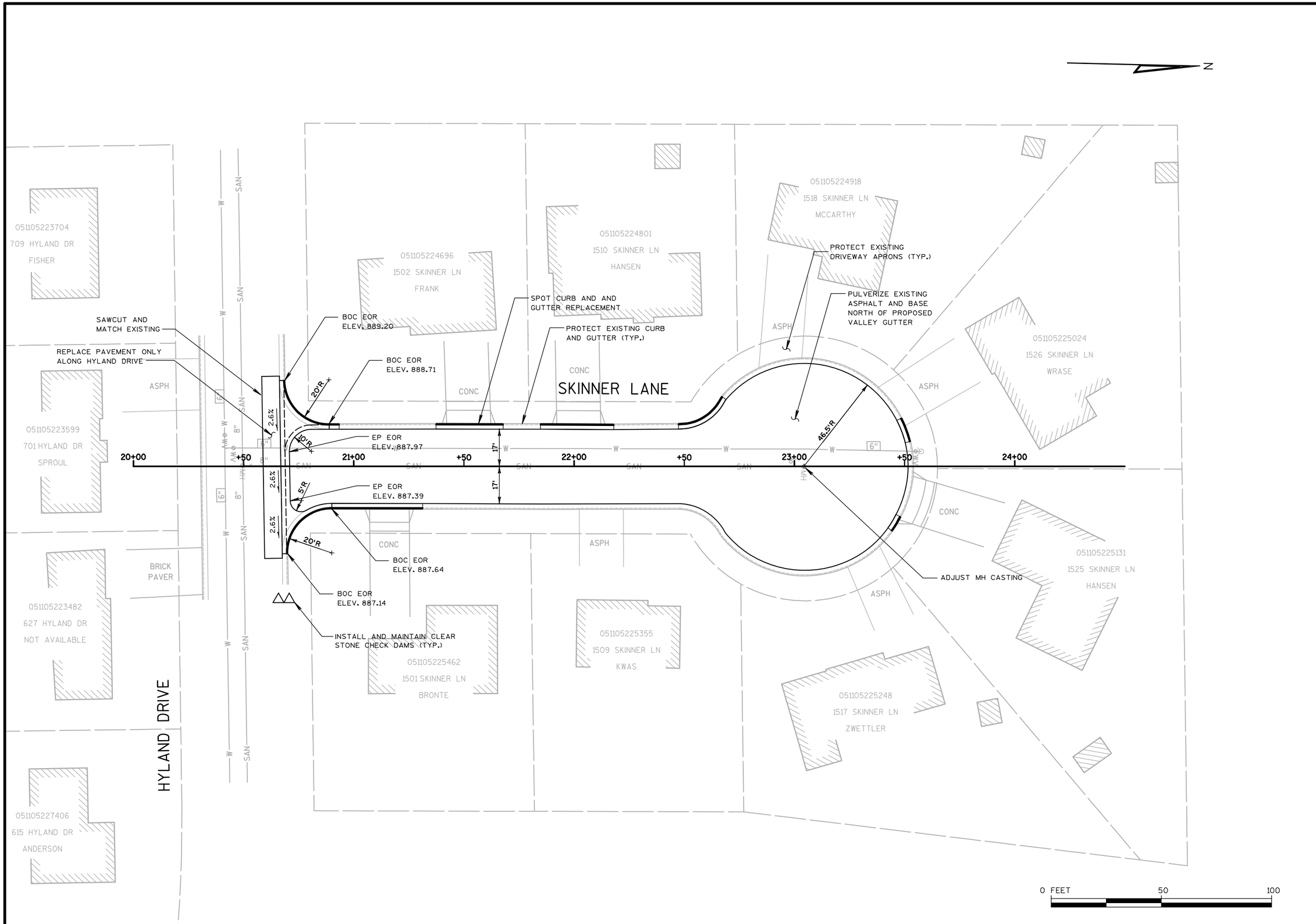

NO.	REVISIONS	DATE:

SKINNER LANE PLAN DETAIL
2020 STREET PULVERIZATION
CITY OF STOUGHTON
DANE COUNTY, WISCONSIN

JOB NO. 1040.126
PROJECT MGR. MAF

STRAND ASSOCIATES®

SHEET 11

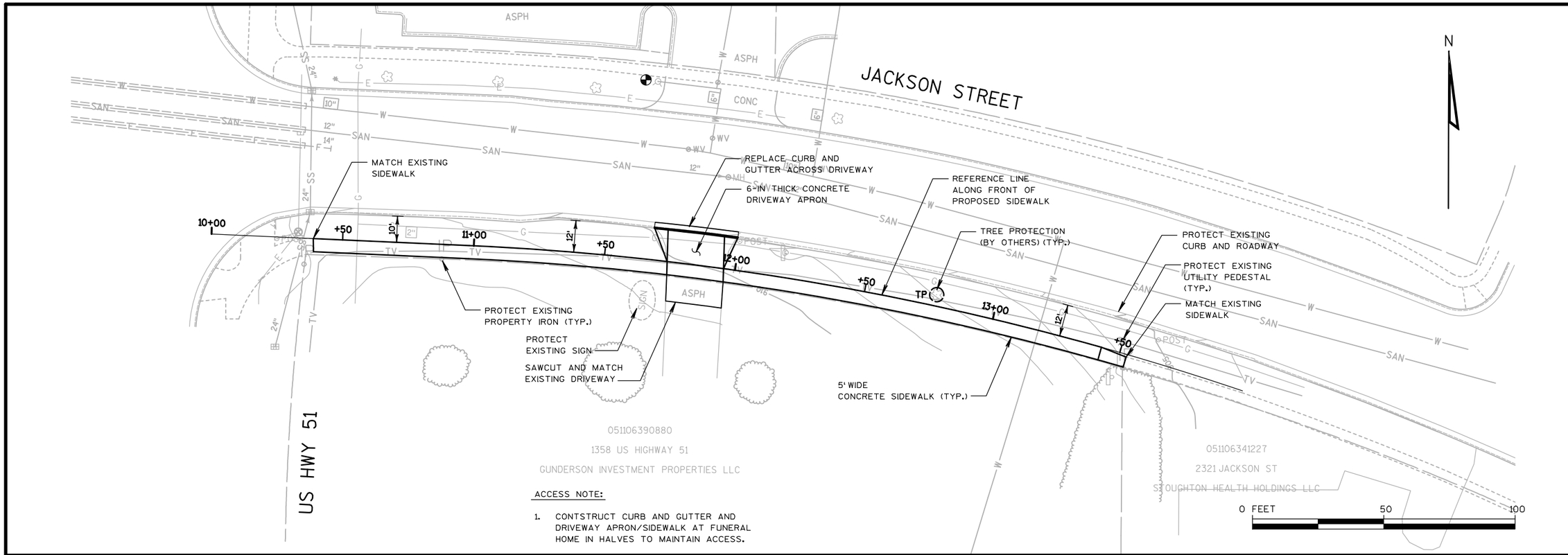

ACCESS NOTE:

1. CONTSTRUCT CURB AND GUTTER AND DRIVEWAY APRON/SIDEWALK AT FUNERAL HOME IN HALVES TO MAINTAIN ACCESS.

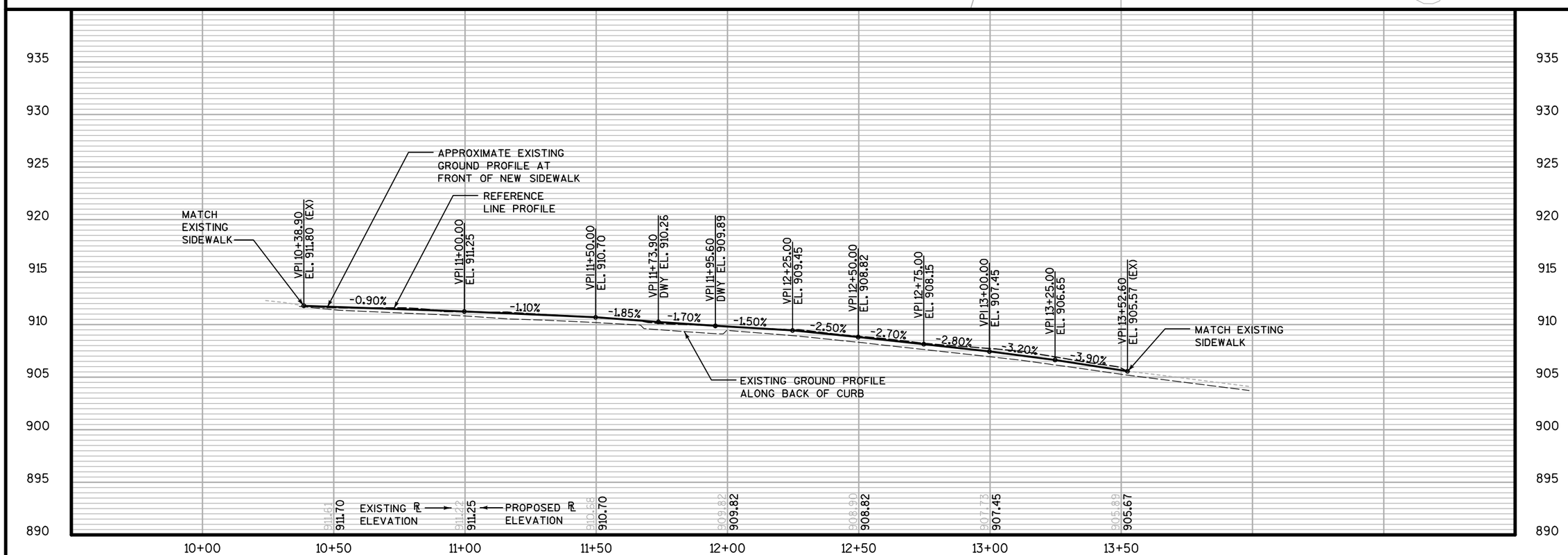

NO.	REVISIONS	DATE:

JACKSON STREET SIDEWALK
PLAN AND PROFILE
2020 STREET PULVERIZATION

CITY OF STOUGHTON
DANE COUNTY, WISCONSIN

JOB NO. 1040.126

PROJECT MGR. MAF

STRAND ASSOCIATES®

SHEET 12

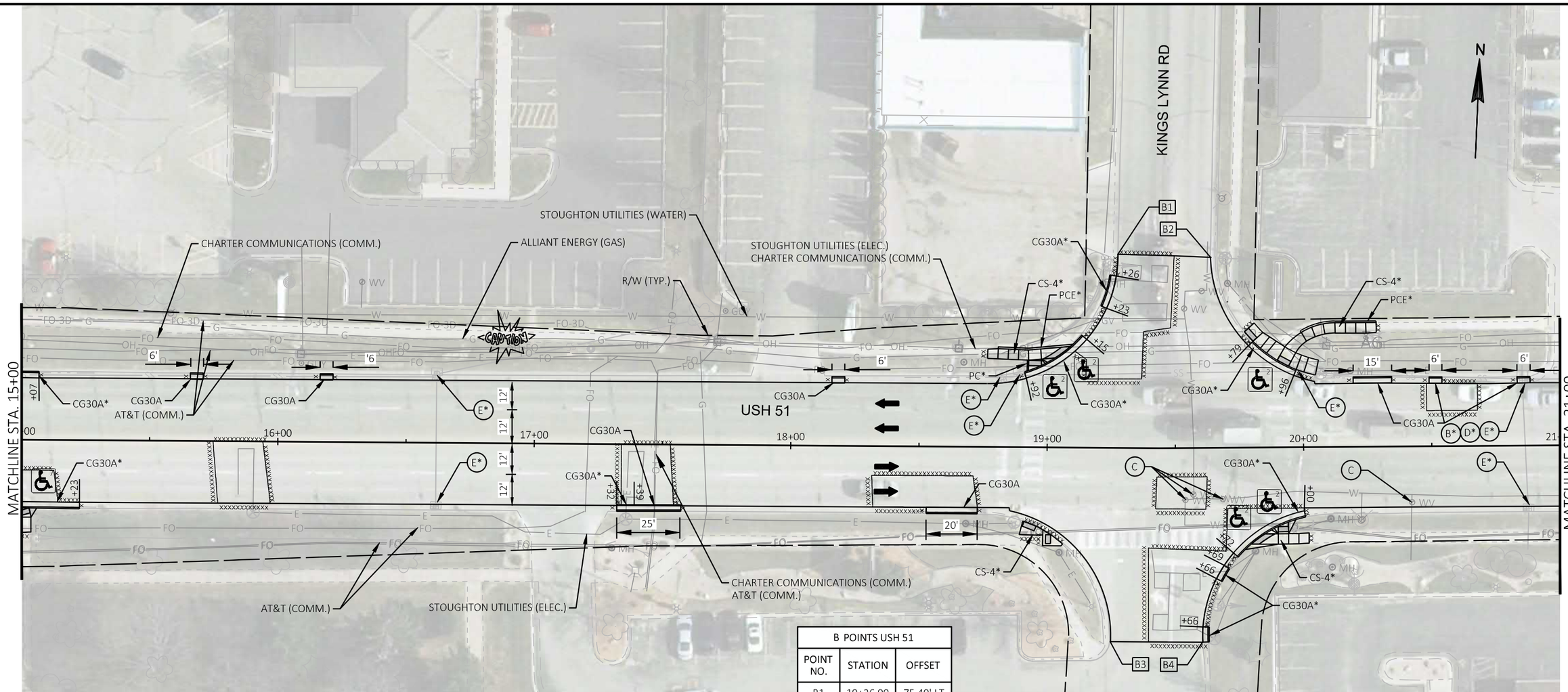

B POINTS USH 51		
POINT NO.	STATION	OFFSET
B1	19+26.99	75.49' LT
B2	19+64.17	74.23' LT
B3	19+25.11	75.44' RT
B4	19+60.03	75.72' RT

LEGEND

ASPH-D	3-INCHES ASPHALTIC SURFACE DRIVEWAYS AND FIELD ENTRANCES, OVER 6-INCH BASE AGGREGATE DENSE 1 ¼ INCH
C-A	CONCRETE CURB TYPE A
CS-4	CONCRETE SIDEWALK 4-INCH OVER 4-INCHES BASE AGGREGATE DENSE 3/4-INCH
CG30A	CONCRETE CURB & GUTTER 30-INCH TYPE A, (HES AT DRIVEWAY APRON LOCATIONS)
CG30D	CONCRETE CURB & GUTTER 30-INCH TYPE D, (HES AT DRIVEWAY APRON LOCATIONS)
PC	CONCRETE CURB PEDESTRIAN
*	CATEGORY 0010
DW	CONCRETE DRIVEWAY 6-INCH OVER 6-INCHES BASE AGGREGATE DENSE 1 ¼ INCH
PCE	PEDESTRIAN CURB EXPOSED HEIGHT OVER 6-INCHES
SCC	STAMPING COLORED CONCRETE
X	CURB RAMP, TYPE X
	TRAFFIC FLOW
	CURB RAMP DETECTABLE WARNING FIELD YELLOW
XXXX	SAWING CONCRETE
XX	LAYOUT POINT

CONCRETE CURB & GUTTER SPOT REPLACEMENT LOCATIONS ARE ESTIMATED BASED ON INFORMATION FROM THE CITY OF STOUGHTON. FIELD VERIFY LOCATIONS WITH THE CITY OF STOUGHTON AND FIELD ENGINEER PRIOR TO REMOVAL AND REPLACEMENT OF CONCRETE CURB & GUTTER.

LEGEND

A	ADJUSTING MANHOLE COVERS
B	ADJUSTING INLET COVERS
C	ADJUSTING VALVE BOX
D	INLET PROTECTION TYPE A
E	INLET PROTECTION TYPE C
F	INLET PROTECTION TYPE D
G	INLET COVERS TYPE H

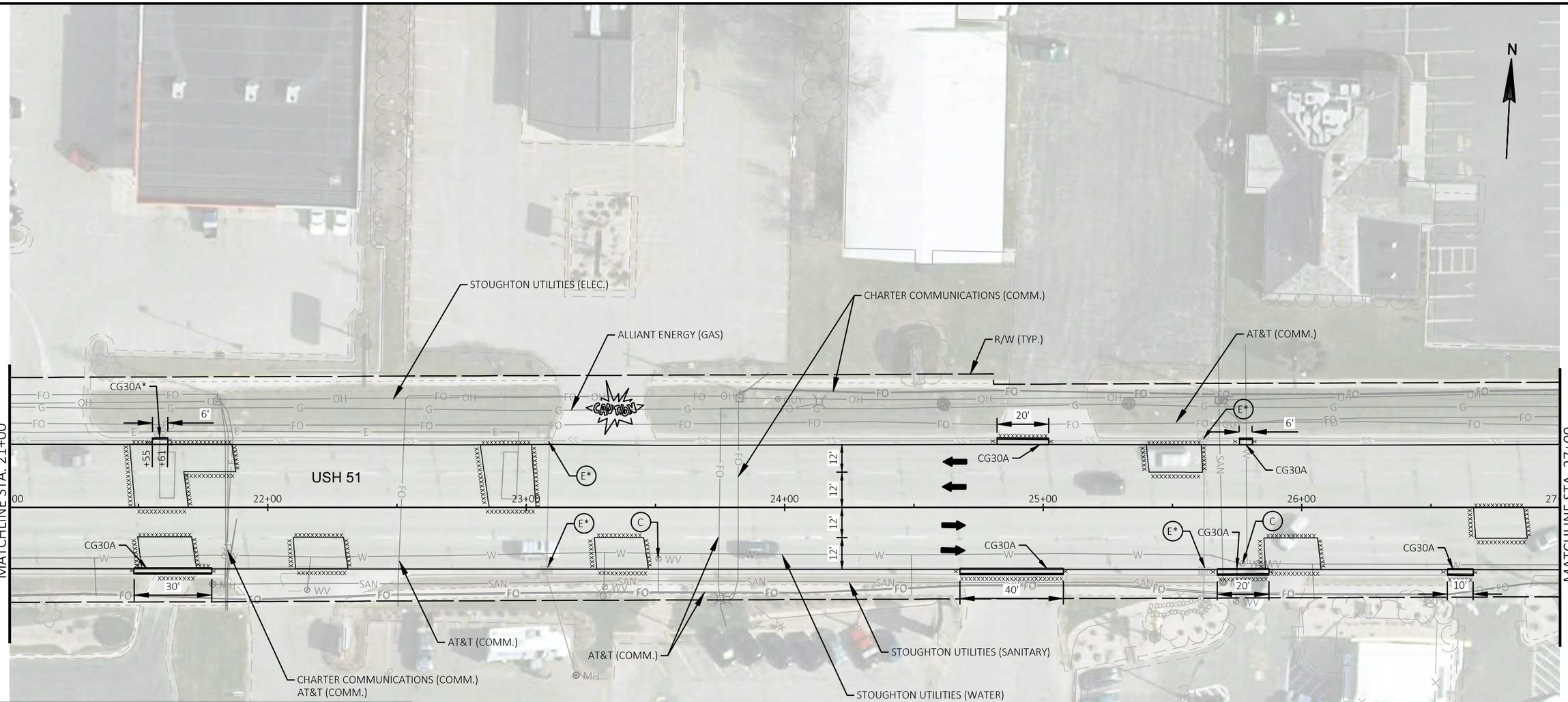

LEGEND

ASPH-D	3-INCHES ASPHALTIC SURFACE DRIVEWAYS AND FIELD ENTRANCES, OVER 6-INCH BASE AGGREGATE DENSE 1 ¼ INCH
C-A	CONCRETE CURB TYPE A
CS-4	CONCRETE SIDEWALK 4-INCH OVER 4-INCHES BASE AGGREGATE DENSE 3/4-INCH
CG30A	CONCRETE CURB & GUTTER 30-INCH TYPE A, (HES AT DRIVEWAY APRON LOCATIONS)
CG30D	CONCRETE CURB & GUTTER 30-INCH TYPE D, (HES AT DRIVEWAY APRON LOCATIONS)
PC	CONCRETE CURB PEDESTRIAN
*	CATEGORY 0010
DW	CONCRETE DRIVEWAY 6-INCH OVER 6-INCHES BASE AGGREGATE DENSE 1 ¼ INCH
PCE	PEDESTRIAN CURB EXPOSED HEIGHT OVER 6-INCHES
SCC	STAMPING COLORED CONCRETE
X	CURB RAMP, TYPE X
	TRAFFIC FLOW
	CURB RAMP DETECTABLE WARNING FIELD YELLOW
XXXX	SAWING CONCRETE
XX	LAYOUT POINT

CONCRETE CURB & GUTTER SPOT REPLACEMENT LOCATIONS ARE ESTIMATED BASED ON INFORMATION FROM THE CITY OF STOUGHTON. FIELD VERIFY LOCATIONS WITH THE CITY OF STOUGHTON AND FIELD ENGINEER PRIOR TO REMOVAL AND REPLACEMENT OF CONCRETE CURB & GUTTER.

LEGEND

A	ADJUSTING MANHOLE COVERS
B	ADJUSTING INLET COVERS
C	ADJUSTING VALVE BOX
D	INLET PROTECTION TYPE A
E	INLET PROTECTION TYPE C
F	INLET PROTECTION TYPE D
G	INLET COVERS TYPE H

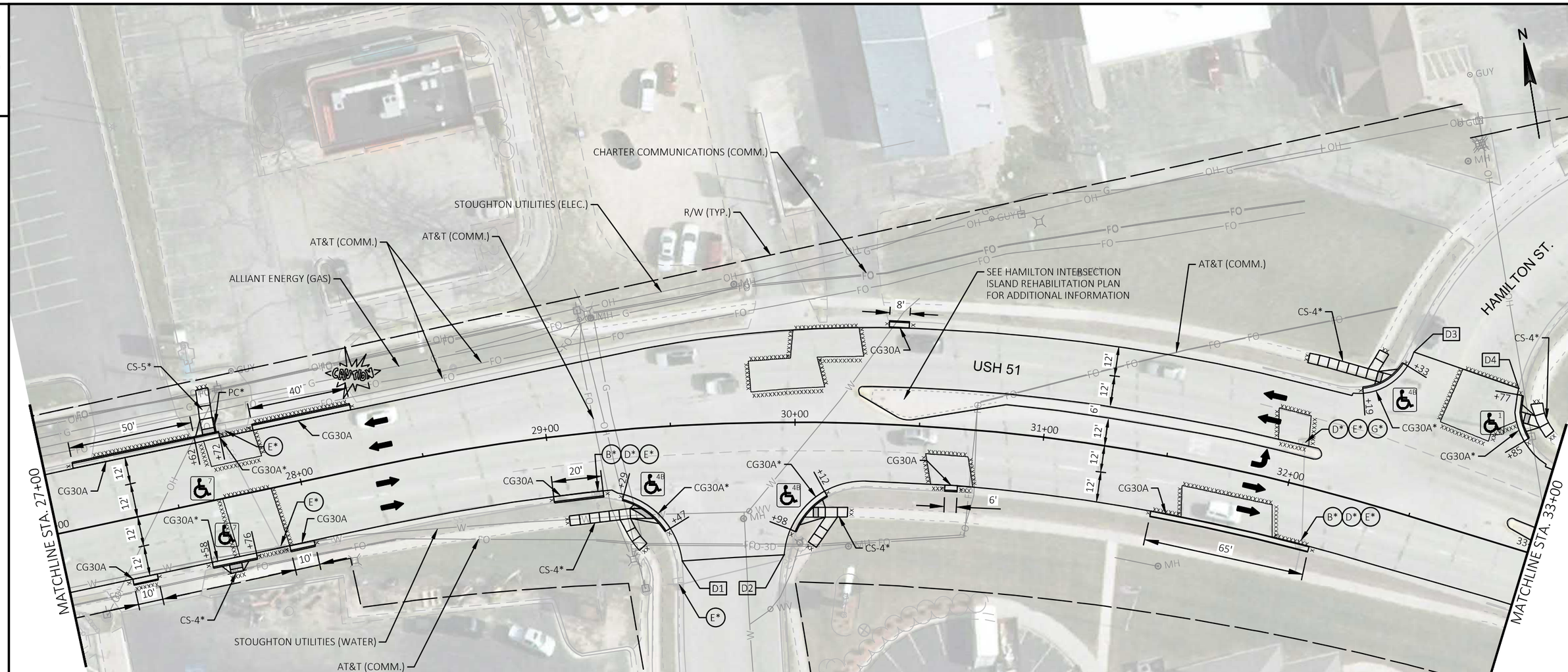

LEGEND

ASPH-D	3-INCHES ASPHALTIC SURFACE DRIVEWAYS AND FIELD ENTRANCES, OVER 6-INCH BASE AGGREGATE DENSE 1 ¼ INCH
C-A	CONCRETE CURB TYPE A
CS-4	CONCRETE SIDEWALK 4-INCH OVER 4-INCHES BASE AGGREGATE DENSE 3/4-INCH
CG30A	CONCRETE CURB & GUTTER 30-INCH TYPE A, (HES AT DRIVEWAY APRON LOCATIONS)
CG30D	CONCRETE CURB & GUTTER 30-INCH TYPE D, (HES AT DRIVEWAY APRON LOCATIONS)
PC	CONCRETE CURB PEDESTRIAN
*	CATEGORY 0010
DW	CONCRETE DRIVEWAY 6-INCH OVER 6-INCHES BASE AGGREGATE DENSE 1 ¼ INCH
PCE	PEDESTRIAN CURB EXPOSED HEIGHT OVER 6-INCHES
SCC	STAMPING COLORED CONCRETE
	CURB RAMP, TYPE X
	TRAFFIC FLOW
	CURB RAMP DETECTABLE WARNING FIELD YELLOW
XXXX	SAWING CONCRETE
XX	LAYOUT POINT

CONCRETE CURB & GUTTER SPOT REPLACEMENT LOCATIONS ARE ESTIMATED BASED ON INFORMATION FROM THE CITY OF STOUGHTON. FIELD VERIFY LOCATIONS WITH THE CITY OF STOUGHTON AND FIELD ENGINEER PRIOR TO REMOVAL AND REPLACEMENT OF CONCRETE CURB & GUTTER.

D POINTS USH 51		
POINT NO.	STATION	OFFSET
D1	29+51.47	54.37' RT
D2	29+95.35	53.25' RT
D3	32+33.34	60.58' LT
D4	32+77.18	61.89' LT

LEGEND

- (A) ADJUSTING MANHOLE COVERS
- (B) ADJUSTING INLET COVERS
- (C) ADJUSTING VALVE BOX
- (D) INLET PROTECTION TYPE A
- (E) INLET PROTECTION TYPE C
- (F) INLET PROTECTION TYPE D
- (G) INLET COVERS TYPE H

PROJECT NO: 5845-04-72	HWY: USH 51	COUNTY: DANE	PLAN DETAILS	SHEET 38	E

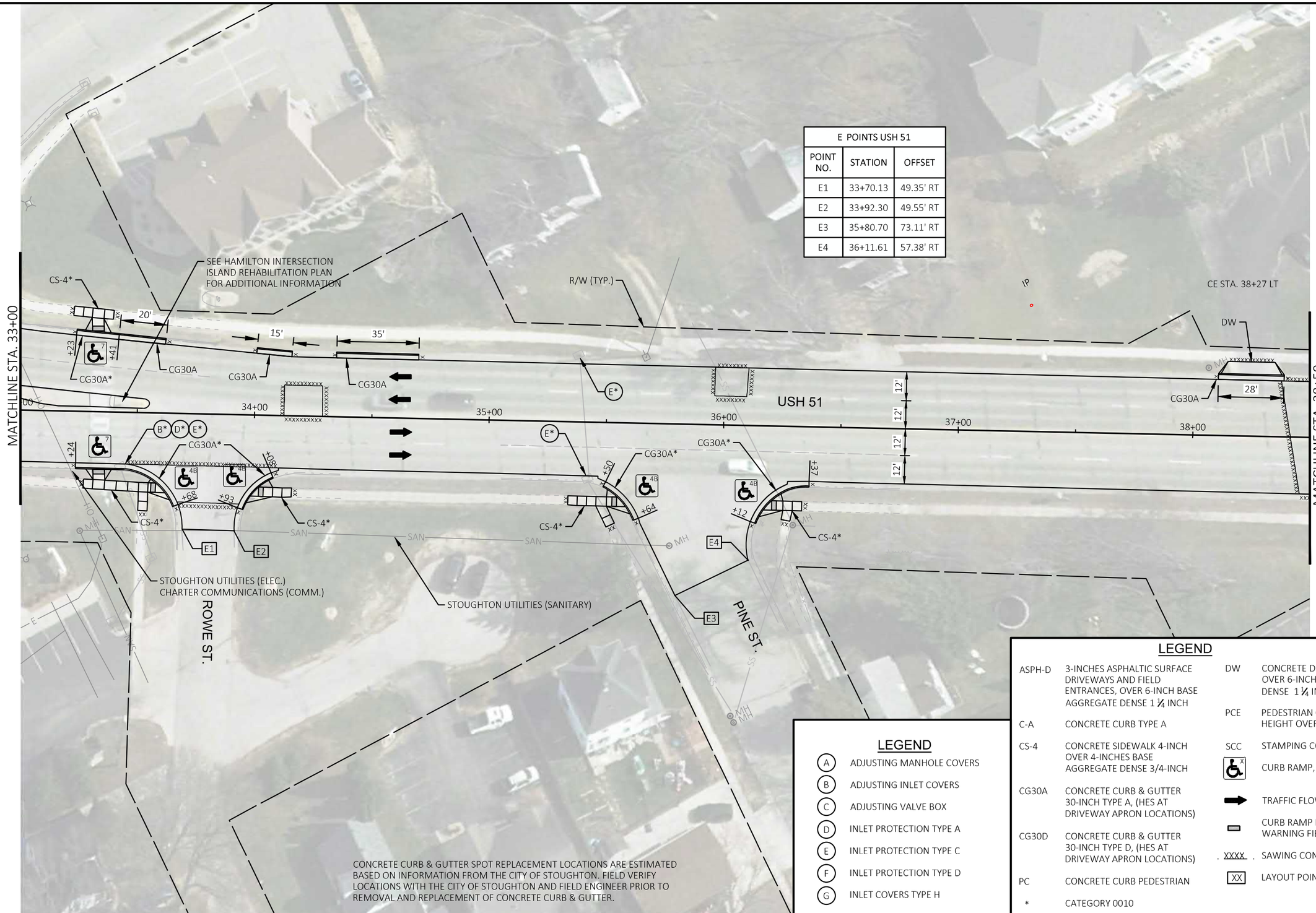

E POINTS USH 51		
POINT NO.	STATION	OFFSET
E1	33+70.13	49.35' RT
E2	33+92.30	49.55' RT
E3	35+80.70	73.11' RT
E4	36+11.61	57.38' RT

CONCRETE CURB & GUTTER SPOT REPLACEMENT LOCATIONS ARE ESTIMATED BASED ON INFORMATION FROM THE CITY OF STOUGHTON. FIELD VERIFY LOCATIONS WITH THE CITY OF STOUGHTON AND FIELD ENGINEER PRIOR TO REMOVAL AND REPLACEMENT OF CONCRETE CURB & GUTTER.

LEGEND

- (A) ADJUSTING MANHOLE COVERS
- (B) ADJUSTING INLET COVERS
- (C) ADJUSTING VALVE BOX
- (D) INLET PROTECTION TYPE A
- (E) INLET PROTECTION TYPE C
- (F) INLET PROTECTION TYPE D
- (G) INLET COVERS TYPE H

LEGEND

ASPH-D	3-INCHES ASPHALTIC SURFACE DRIVEWAYS AND FIELD ENTRANCES, OVER 6-INCH BASE AGGREGATE DENSE 1 ¼ INCH
C-A	CONCRETE CURB TYPE A
CS-4	CONCRETE SIDEWALK 4-INCH OVER 4-INCHES BASE AGGREGATE DENSE 3/4-INCH
CG30A	CONCRETE CURB & GUTTER 30-INCH TYPE A, (HES AT DRIVEWAY APRON LOCATIONS)
CG30D	CONCRETE CURB & GUTTER 30-INCH TYPE D, (HES AT DRIVEWAY APRON LOCATIONS)
PC	CONCRETE CURB PEDESTRIAN
*	CATEGORY 0010
DW	CONCRETE DRIVEWAY 6-INCH OVER 6-INCHES BASE AGGREGATE DENSE 1 ¼ INCH
PCE	PEDESTRIAN CURB EXPOSED HEIGHT OVER 6-INCHES
SCC	STAMPING COLORED CONCRETE
X	CURB RAMP, TYPE X
	TRAFFIC FLOW
	CURB RAMP DETECTABLE WARNING FIELD YELLOW
XXXX	SAWING CONCRETE
XX	LAYOUT POINT

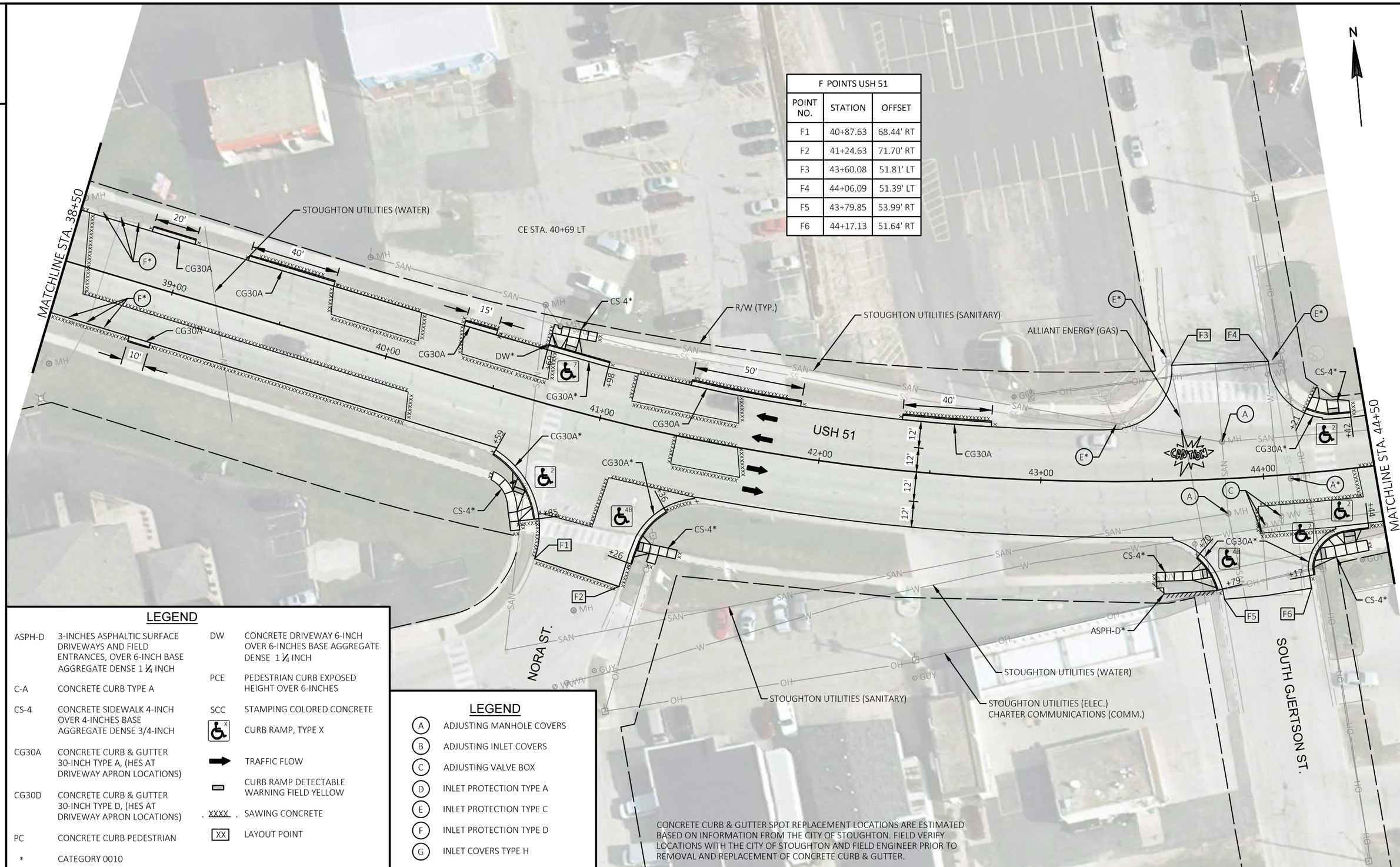

F POINTS USH 51		
POINT NO.	STATION	OFFSET
F1	40+87.63	68.44' RT
F2	41+24.63	71.70' RT
F3	43+60.08	51.81' LT
F4	44+06.09	51.39' LT
F5	43+79.85	53.99' RT
F6	44+17.13	51.64' RT

LEGEND

ASPH-D	3-INCHES ASPHALTIC SURFACE DRIVEWAYS AND FIELD ENTRANCES, OVER 6-INCH BASE AGGREGATE DENSE 1 ¼ INCH
C-A	CONCRETE CURB TYPE A
CS-4	CONCRETE SIDEWALK 4-INCH OVER 4-INCHES BASE AGGREGATE DENSE 3/4-INCH
CG30A	CONCRETE CURB & GUTTER 30-INCH TYPE A, (HES AT DRIVEWAY APRON LOCATIONS)
CG30D	CONCRETE CURB & GUTTER 30-INCH TYPE D, (HES AT DRIVEWAY APRON LOCATIONS)
PC	CONCRETE CURB PEDESTRIAN
*	CATEGORY 0010
DW	CONCRETE DRIVEWAY 6-INCH OVER 6-INCHES BASE AGGREGATE DENSE 1 ¼ INCH
PCE	PEDESTRIAN CURB EXPOSED HEIGHT OVER 6-INCHES
SCC	STAMPING COLORED CONCRETE
X	CURB RAMP, TYPE X
	TRAFFIC FLOW
	CURB RAMP DETECTABLE WARNING FIELD YELLOW
XXXX	SAWING CONCRETE
XX	LAYOUT POINT

LEGEND

A	ADJUSTING MANHOLE COVERS
B	ADJUSTING INLET COVERS
C	ADJUSTING VALVE BOX
D	INLET PROTECTION TYPE A
E	INLET PROTECTION TYPE C
F	INLET PROTECTION TYPE D
G	INLET COVERS TYPE H

CONCRETE CURB & GUTTER SPOT REPLACEMENT LOCATIONS ARE ESTIMATED BASED ON INFORMATION FROM THE CITY OF STOUGHTON. FIELD VERIFY LOCATIONS WITH THE CITY OF STOUGHTON AND FIELD ENGINEER PRIOR TO REMOVAL AND REPLACEMENT OF CONCRETE CURB & GUTTER.

G POINTS USH 51		
POINT NO.	STATION	OFFSET
G1	47+01.22	68.31' RT
G2	47+44.65	68.97' RT
G3	47+10.54	63.78' LT
G4	47+36.96	63.27' LT

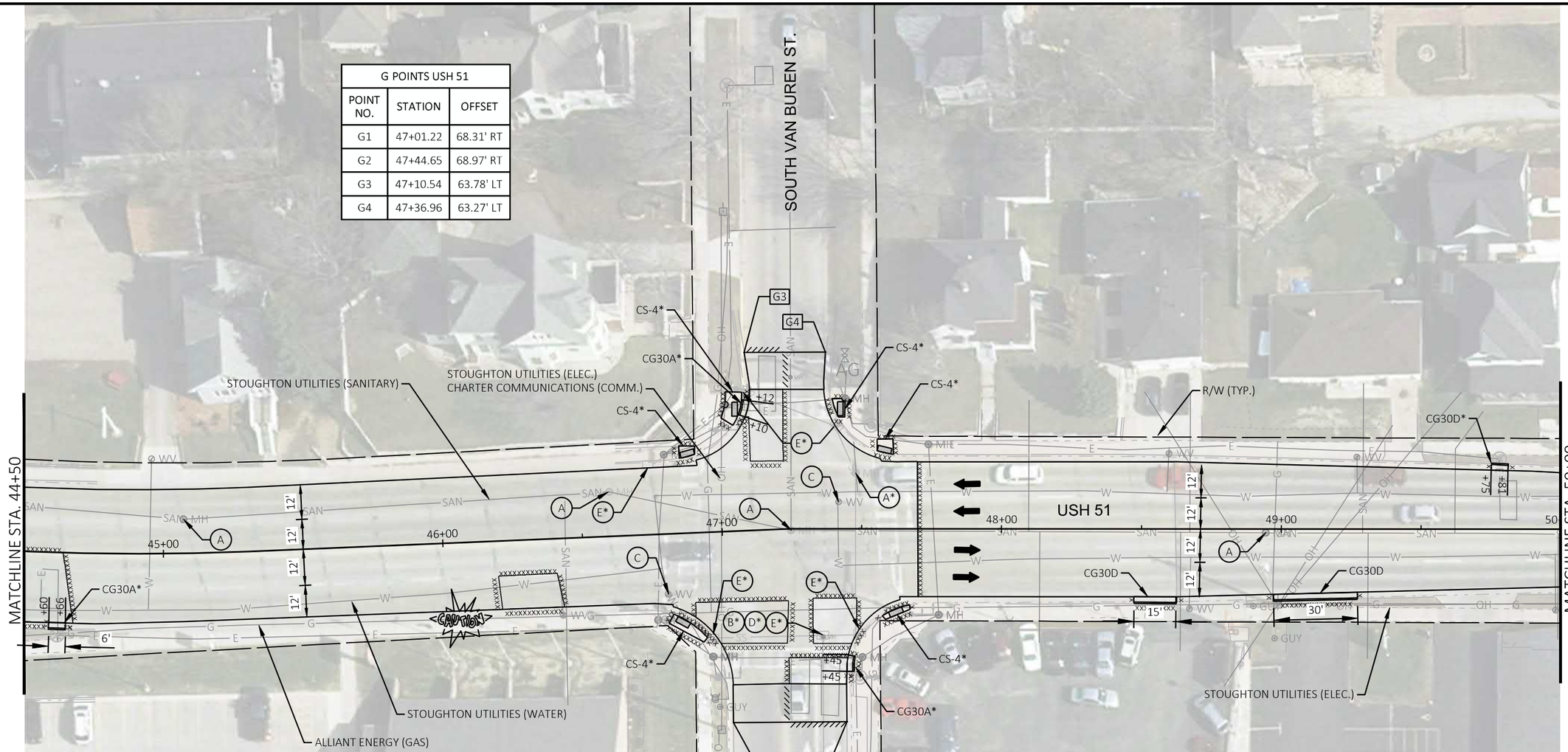

LEGEND

ASPH-D	3-INCHES ASPHALTIC SURFACE DRIVEWAYS AND FIELD ENTRANCES, OVER 6-INCH BASE AGGREGATE DENSE 1 ¼ INCH
C-A	CONCRETE CURB TYPE A
CS-4	CONCRETE SIDEWALK 4-INCH OVER 4-INCHES BASE AGGREGATE DENSE 3/4-INCH
CG30A	CONCRETE CURB & GUTTER 30-INCH TYPE A, (HES AT DRIVEWAY APRON LOCATIONS)
CG30D	CONCRETE CURB & GUTTER 30-INCH TYPE D, (HES AT DRIVEWAY APRON LOCATIONS)
PC	CONCRETE CURB PEDESTRIAN
*	CATEGORY 0010
DW	CONCRETE DRIVEWAY 6-INCH OVER 6-INCHES BASE AGGREGATE DENSE 1 ¼ INCH
PCE	PEDESTRIAN CURB EXPOSED HEIGHT OVER 6-INCHES
SCC	STAMPING COLORED CONCRETE
	CURB RAMP, TYPE X
	TRAFFIC FLOW
	CURB RAMP DETECTABLE WARNING FIELD YELLOW
XXXX	SAWING CONCRETE
XX	LAYOUT POINT

CONCRETE CURB & GUTTER SPOT REPLACEMENT LOCATIONS ARE ESTIMATED BASED ON INFORMATION FROM THE CITY OF STOUGHTON. FIELD VERIFY LOCATIONS WITH THE CITY OF STOUGHTON AND FIELD ENGINEER PRIOR TO REMOVAL AND REPLACEMENT OF CONCRETE CURB & GUTTER.

LEGEND

A	ADJUSTING MANHOLE COVERS
B	ADJUSTING INLET COVERS
C	ADJUSTING VALVE BOX
D	INLET PROTECTION TYPE A
E	INLET PROTECTION TYPE C
F	INLET PROTECTION TYPE D
G	INLET COVERS TYPE H

H POINTS USH 51			
POINT NO.	STATION	OFFSET	ELEVATION
H1	50+40.01	46.07' LT	MATCH EXISTING
H2	50+53.20	46.15' LT	MATCH EXISTING
H3	50+66.39	46.23' LT	MATCH EXISTING
H4	50+53.43	20.12' LT	868.82
H5	51+70.84	43.28' RT	MATCH EXISTING
H6	51+82.65	20.49' RT	867.96
H7	51+82.62	43.13' RT	MATCH EXISTING
H8	51+94.48	42.96' RT	MATCH EXISTING

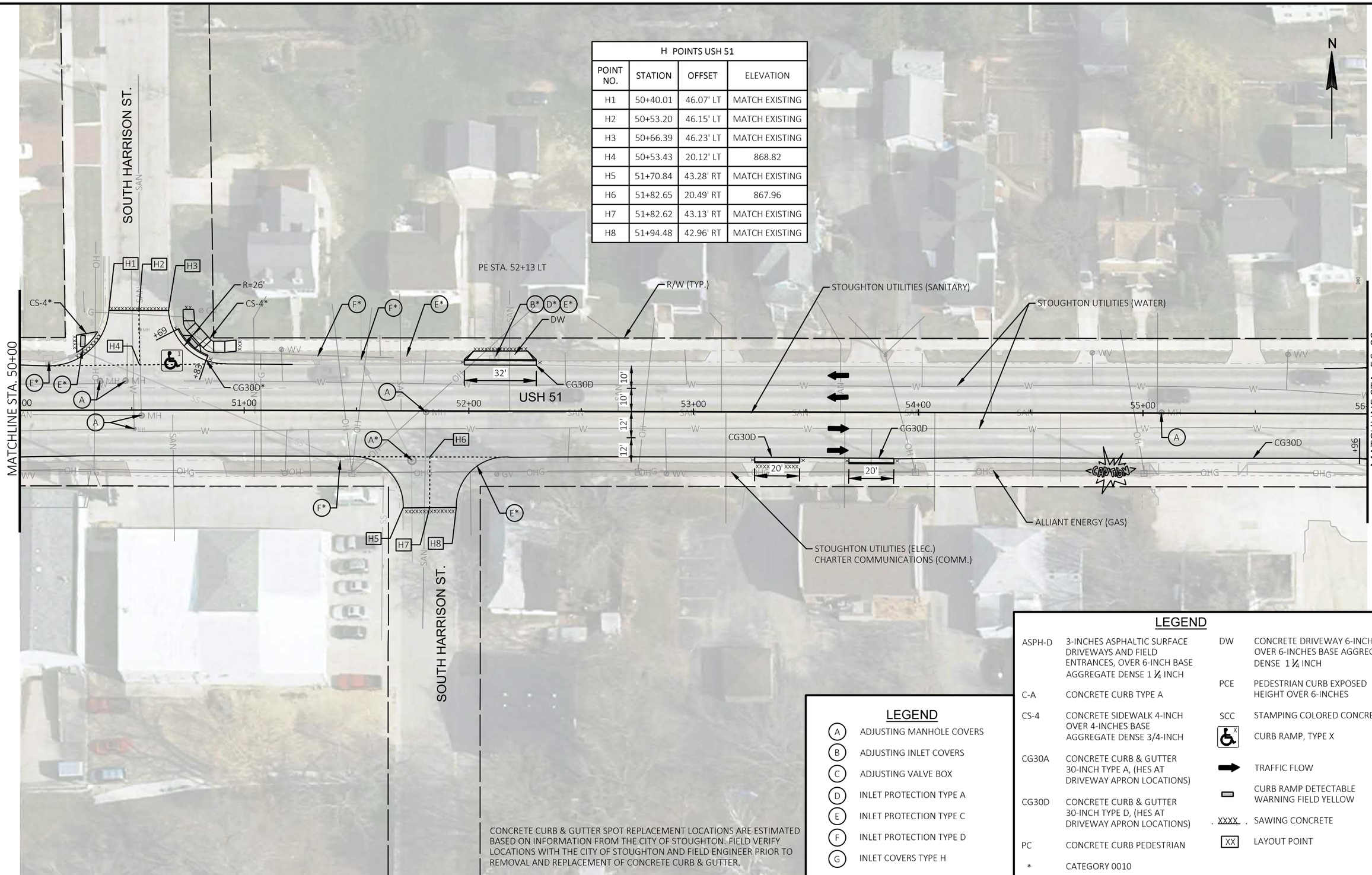

CONCRETE CURB & GUTTER SPOT REPLACEMENT LOCATIONS ARE ESTIMATED BASED ON INFORMATION FROM THE CITY OF STOUGHTON. FIELD VERIFY LOCATIONS WITH THE CITY OF STOUGHTON AND FIELD ENGINEER PRIOR TO REMOVAL AND REPLACEMENT OF CONCRETE CURB & GUTTER.

LEGEND

- (A) ADJUSTING MANHOLE COVERS
- (B) ADJUSTING INLET COVERS
- (C) ADJUSTING VALVE BOX
- (D) INLET PROTECTION TYPE A
- (E) INLET PROTECTION TYPE C
- (F) INLET PROTECTION TYPE D
- (G) INLET COVERS TYPE H

LEGEND

ASPH-D	3-INCHES ASPHALTIC SURFACE DRIVEWAYS AND FIELD ENTRANCES, OVER 6-INCH BASE AGGREGATE DENSE 1 ¼ INCH
C-A	CONCRETE CURB TYPE A
CS-4	CONCRETE SIDEWALK 4-INCH OVER 4-INCHES BASE AGGREGATE DENSE 3/4-INCH
CG30A	CONCRETE CURB & GUTTER 30-INCH TYPE A, (HES AT DRIVEWAY APRON LOCATIONS)
CG30D	CONCRETE CURB & GUTTER 30-INCH TYPE D, (HES AT DRIVEWAY APRON LOCATIONS)
PC	CONCRETE CURB PEDESTRIAN
*	CATEGORY 0010
DW	CONCRETE DRIVEWAY 6-INCH OVER 6-INCHES BASE AGGREGATE DENSE 1 ¼ INCH
PCE	PEDESTRIAN CURB EXPOSED HEIGHT OVER 6-INCHES
SCC	STAMPING COLORED CONCRETE
♿ X	CURB RAMP, TYPE X
➡	TRAFFIC FLOW
▭	CURB RAMP DETECTABLE WARNING FIELD YELLOW
. XXXX .	SAWING CONCRETE
XX	LAYOUT POINT

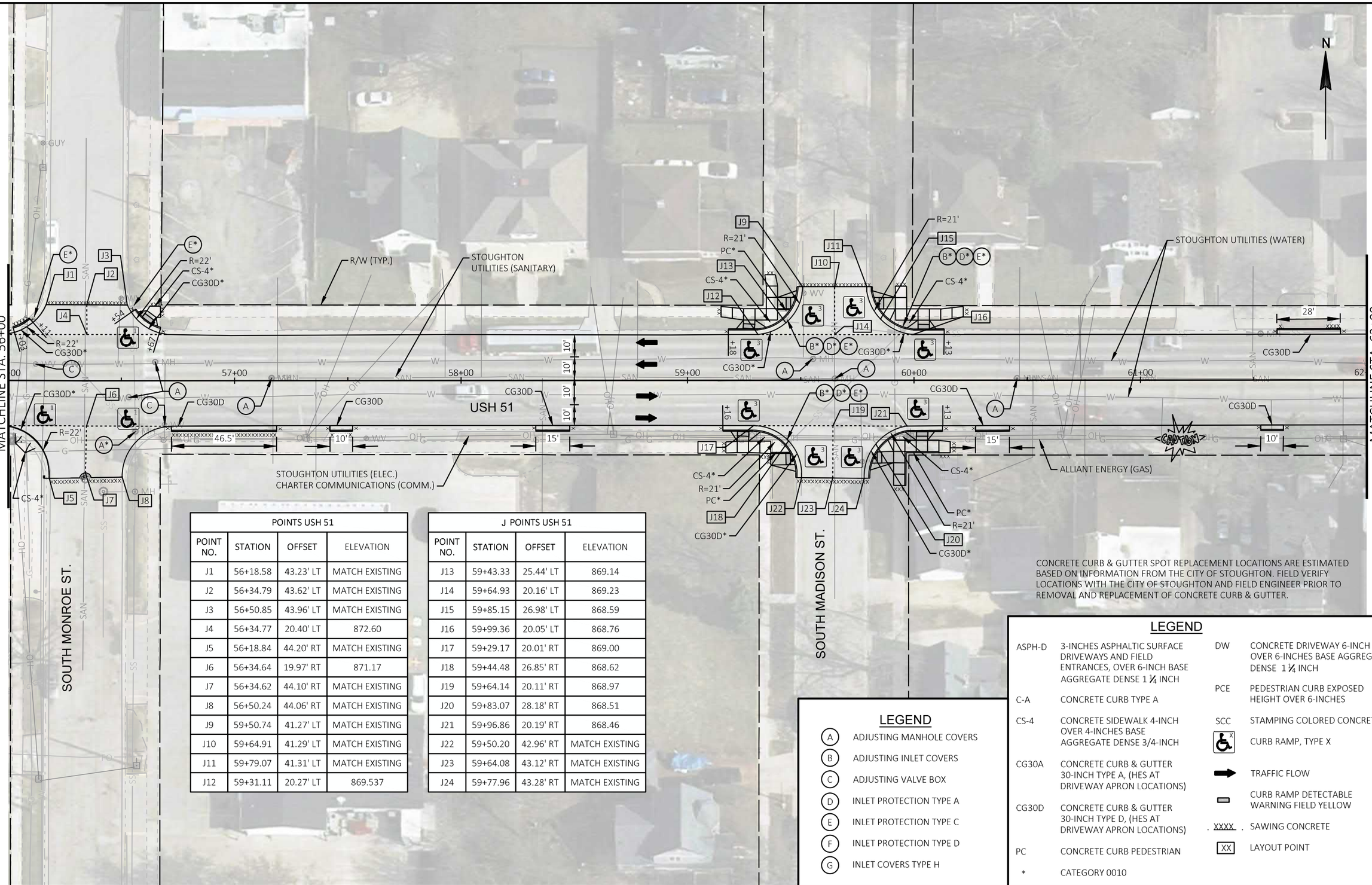

CONCRETE CURB & GUTTER SPOT REPLACEMENT LOCATIONS ARE ESTIMATED BASED ON INFORMATION FROM THE CITY OF STOUGHTON. FIELD VERIFY LOCATIONS WITH THE CITY OF STOUGHTON AND FIELD ENGINEER PRIOR TO REMOVAL AND REPLACEMENT OF CONCRETE CURB & GUTTER.

POINTS USH 51			
POINT NO.	STATION	OFFSET	ELEVATION
J1	56+18.58	43.23' LT	MATCH EXISTING
J2	56+34.79	43.62' LT	MATCH EXISTING
J3	56+50.85	43.96' LT	MATCH EXISTING
J4	56+34.77	20.40' LT	872.60
J5	56+18.84	44.20' RT	MATCH EXISTING
J6	56+34.64	19.97' RT	871.17
J7	56+34.62	44.10' RT	MATCH EXISTING
J8	56+50.24	44.06' RT	MATCH EXISTING
J9	59+50.74	41.27' LT	MATCH EXISTING
J10	59+64.91	41.29' LT	MATCH EXISTING
J11	59+79.07	41.31' LT	MATCH EXISTING
J12	59+31.11	20.27' LT	869.537

J POINTS USH 51			
POINT NO.	STATION	OFFSET	ELEVATION
J13	59+43.33	25.44' LT	869.14
J14	59+64.93	20.16' LT	869.23
J15	59+85.15	26.98' LT	868.59
J16	59+99.36	20.05' LT	868.76
J17	59+29.17	20.01' RT	869.00
J18	59+44.48	26.85' RT	868.62
J19	59+64.14	20.11' RT	868.97
J20	59+83.07	28.18' RT	868.51
J21	59+96.86	20.19' RT	868.46
J22	59+50.20	42.96' RT	MATCH EXISTING
J23	59+64.08	43.12' RT	MATCH EXISTING
J24	59+77.96	43.28' RT	MATCH EXISTING

LEGEND

- (A) ADJUSTING MANHOLE COVERS
- (B) ADJUSTING INLET COVERS
- (C) ADJUSTING VALVE BOX
- (D) INLET PROTECTION TYPE A
- (E) INLET PROTECTION TYPE C
- (F) INLET PROTECTION TYPE D
- (G) INLET COVERS TYPE H

LEGEND

ASPH-D	3-INCHES ASPHALTIC SURFACE DRIVEWAYS AND FIELD ENTRANCES, OVER 6-INCH BASE AGGREGATE DENSE 1 ¼ INCH	DW	CONCRETE DRIVEWAY 6-INCH OVER 6-INCHES BASE AGGREGATE DENSE 1 ¼ INCH
C-A	CONCRETE CURB TYPE A	PCE	PEDESTRIAN CURB EXPOSED HEIGHT OVER 6-INCHES
CS-4	CONCRETE SIDEWALK 4-INCH OVER 4-INCHES BASE AGGREGATE DENSE 3/4-INCH	SCC	STAMPING COLORED CONCRETE
CG30A	CONCRETE CURB & GUTTER 30-INCH TYPE A, (HES AT DRIVEWAY APRON LOCATIONS)		CURB RAMP, TYPE X
CG30D	CONCRETE CURB & GUTTER 30-INCH TYPE D, (HES AT DRIVEWAY APRON LOCATIONS)		TRAFFIC FLOW
PC	CONCRETE CURB PEDESTRIAN		CURB RAMP DETECTABLE WARNING FIELD YELLOW
*	CATEGORY 0010	. XXXX .	SAWING CONCRETE
		XX	LAYOUT POINT

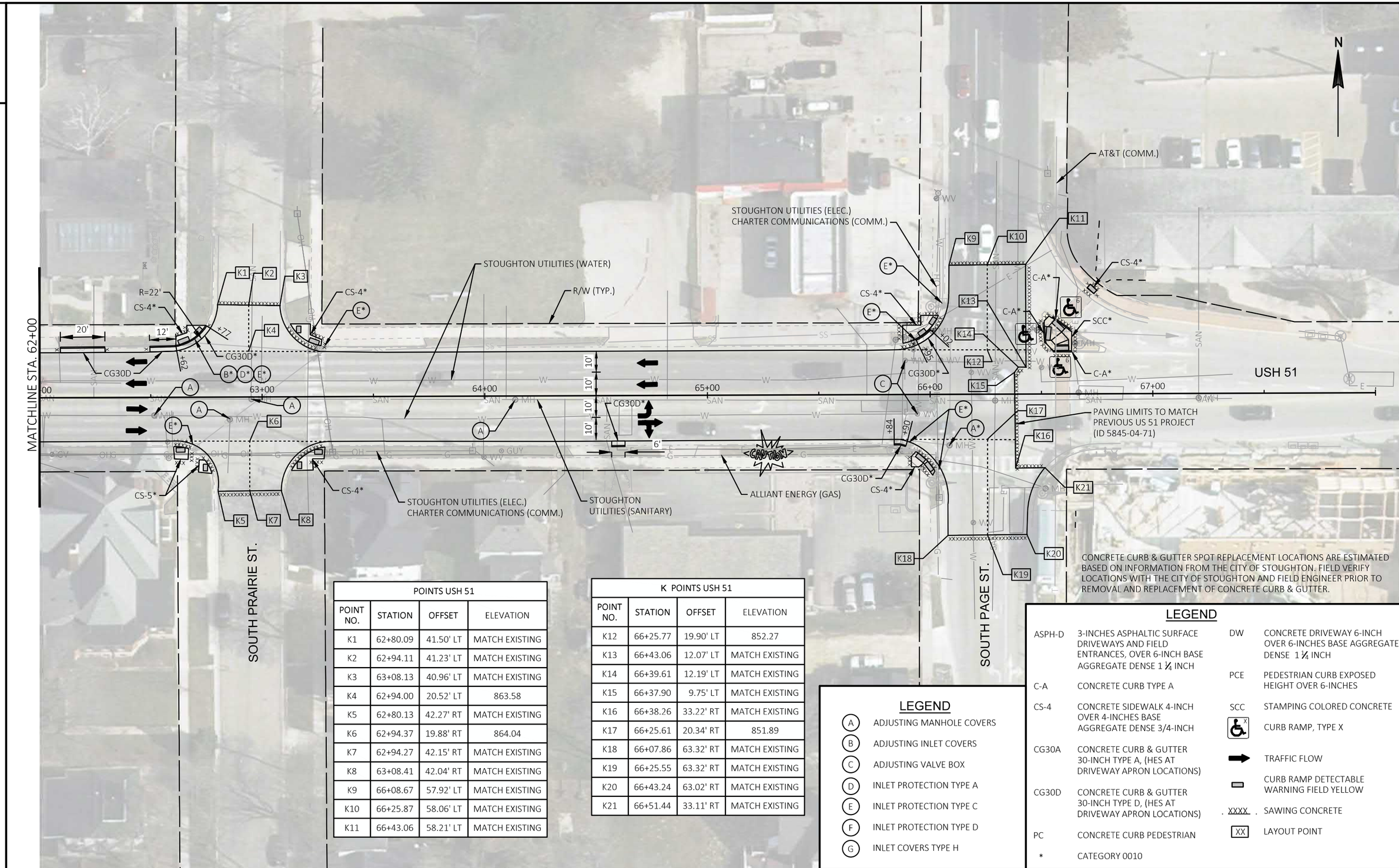

POINTS USH 51			
POINT NO.	STATION	OFFSET	ELEVATION
K1	62+80.09	41.50' LT	MATCH EXISTING
K2	62+94.11	41.23' LT	MATCH EXISTING
K3	63+08.13	40.96' LT	MATCH EXISTING
K4	62+94.00	20.52' LT	863.58
K5	62+80.13	42.27' RT	MATCH EXISTING
K6	62+94.37	19.88' RT	864.04
K7	62+94.27	42.15' RT	MATCH EXISTING
K8	63+08.41	42.04' RT	MATCH EXISTING
K9	66+08.67	57.92' LT	MATCH EXISTING
K10	66+25.87	58.06' LT	MATCH EXISTING
K11	66+43.06	58.21' LT	MATCH EXISTING

K POINTS USH 51			
POINT NO.	STATION	OFFSET	ELEVATION
K12	66+25.77	19.90' LT	852.27
K13	66+43.06	12.07' LT	MATCH EXISTING
K14	66+39.61	12.19' LT	MATCH EXISTING
K15	66+37.90	9.75' LT	MATCH EXISTING
K16	66+38.26	33.22' RT	MATCH EXISTING
K17	66+25.61	20.34' RT	851.89
K18	66+07.86	63.32' RT	MATCH EXISTING
K19	66+25.55	63.32' RT	MATCH EXISTING
K20	66+43.24	63.02' RT	MATCH EXISTING
K21	66+51.44	33.11' RT	MATCH EXISTING

LEGEND

- (A) ADJUSTING MANHOLE COVERS
- (B) ADJUSTING INLET COVERS
- (C) ADJUSTING VALVE BOX
- (D) INLET PROTECTION TYPE A
- (E) INLET PROTECTION TYPE C
- (F) INLET PROTECTION TYPE D
- (G) INLET COVERS TYPE H

LEGEND

ASPH-D	3-INCHES ASPHALTIC SURFACE DRIVEWAYS AND FIELD ENTRANCES, OVER 6-INCH BASE AGGREGATE DENSE 1 ¼ INCH
C-A	CONCRETE CURB TYPE A
CS-4	CONCRETE SIDEWALK 4-INCH OVER 4-INCHES BASE AGGREGATE DENSE 3/4-INCH
CG30A	CONCRETE CURB & GUTTER 30-INCH TYPE A, (HES AT DRIVEWAY APRON LOCATIONS)
CG30D	CONCRETE CURB & GUTTER 30-INCH TYPE D, (HES AT DRIVEWAY APRON LOCATIONS)
PC	CONCRETE CURB PEDESTRIAN
*	CATEGORY 0010
DW	CONCRETE DRIVEWAY 6-INCH OVER 6-INCHES BASE AGGREGATE DENSE 1 ¼ INCH
PCE	PEDESTRIAN CURB EXPOSED HEIGHT OVER 6-INCHES
SCC	STAMPING COLORED CONCRETE
X	CURB RAMP, TYPE X
	TRAFFIC FLOW
	CURB RAMP DETECTABLE WARNING FIELD YELLOW
. XXXX .	SAWING CONCRETE
XX	LAYOUT POINT

PROJECT NO: 5845-04-72	HWY: USH 51	COUNTY: DANE	PLAN DETAILS	SHEET 44	E

SCHEDULE B

ESTIMATE OF THE TOTAL COST OF PROPOSED IMPROVEMENTS

ENGINEER'S REPORT

SCHEDULE B1 - ESTIMATED COSTS
2020 STREET RECONSTRUCTION
CITY OF STOUGHTON

PROSPECT STREET, MCKINLEY STREET, GRANT STREET, AND SHERMAN STREET

ITEM	UNIT OF MEASUREMENT	ESTIMATED CONSTRUCTION COST	ESTIMATED CONTINGENCY & ADMINISTRATIVE COST	TOTAL ESTIMATED PROJECT COST
Curb and Gutter	Linear Foot	$20.35	$2.03	$22.38
4-inch Sidewalk*	Square Foot	$6.10	$0.61	$6.71
6-inch Sidewalk*	Square Foot	$6.10	$0.61	$6.71
6-inch Concrete Driveway Apron	Square Foot	$6.83	$0.68	$7.51
Concrete Steps	Square Feet	$79.00	$7.90	$86.90

*Removal costs excluded.

ENGINEER'S REPORT

SCHEDULE B1 - ESTIMATED COSTS
2020 STREET RECONSTRUCTION
CITY OF STOUGHTON

FORREST STREET

ITEM	UNIT OF MEASUREMENT	ESTIMATED CONSTRUCTION COST	ESTIMATED CONTINGENCY & ADMINISTRATIVE COST	TOTAL ESTIMATED PROJECT COST
Curb and Gutter	Linear Foot	$34.95	$3.50	$38.45
4-inch Sidewalk	Square Foot	$8.60	$0.86	$9.46
Concrete Steps	Square Foot	$15.00	$1.50	$16.50
Roof Drain	Linear Foot	$46.31	$4.63	$50.94

ENGINEER'S REPORT

SCHEDULE B1 - ESTIMATED COSTS
2020 STREET RECONSTRUCTION
CITY OF STOUGHTON

ROBY ROAD, HARRISON COURT, SKINNER LANE, AND JACKSON STREET

ITEM	UNIT OF MEASUREMENT	ESTIMATED CONSTRUCTION COST	ESTIMATED CONTINGENCY & ADMINISTRATIVE COST	TOTAL ESTIMATED PROJECT COST
Curb and Gutter Spot Replacement	Linear Foot	$40.00	$4.00	$44.00
4-inch Sidewalk	Square Foot	$7.50	$0.75	$8.25
6-inch Sidewalk	Square Foot	$8.50	$0.85	$9.35
6-inch Concrete Driveway Apron	Square Foot	$8.50	$0.85	$9.35

ENGINEER'S REPORT

SCHEDULE B1 - ESTIMATED COSTS
2020 STREET RECONSTRUCTION
CITY OF STOUGHTON

USH 51 / WEST MAIN STREET

ITEM	UNIT OF MEASUREMENT	ESTIMATED CONSTRUCTION COST	ESTIMATED CONTINGENCY & ADMINISTRATIVE COST	TOTAL ESTIMATED PROJECT COST
Curb and Gutter Spot Replacement	Linear Foot	$38.70	$0.00	$38.70
6-IN Concrete Driveway Apron	Square Foot	$8.58	$0.00	$8.58

PROSPECT STREET, McKINLEY STREET, GRANT STREET, AND SHERMAN STREET RECONSTRUCTION

CONTRACT 1-2020

CITY OF STOUGHTON, WISCONSIN

ESTIMATE OF TOTAL PROJECT COST BASED ON BID RESULTS

No.	Description	Quantity	Unit	Unit Price	Total Price
Sanitary Sewer					
1.	8-IN PVC Sanitary Sewer (SDR 35)	1,750	LF	$ 75.00	$ 131,250.00
2.	4-FT DIA Sanitary Sewer MH	12	EA	$ 4,400.00	$ 52,800.00
3.	MH SAN-1 (Base) (McKinley Street)	1	LS	$ 8,800.00	$ 8,800.00
4.	8-IN by 6-IN Sanitary Sewer Wye (SDR 35)	15	EA	$ 1,800.00	$ 27,000.00
5.	8-IN by 4-IN Sanitary Sewer Wye (SDR 35)	10	EA	$ 1,800.00	$ 18,000.00
6.	6-IN Sanitary Sewer Lateral (SDR 35)	600	LF	$ 11.50	$ 6,900.00
7.	4-IN Sanitary Sewer Lateral (SDR 35)	400	LF	$ 12.50	$ 5,000.00
8.	Abandon Existing Sanitary Sewer	1	LS	$ 6,100.00	$ 6,100.00
9.	Hauled-In Granular Backfill	2,000	T	$ 1.00	$ 2,000.00
Water Main					
10.	8-IN DIA DI Water Main	1,800	LF	$ 85.00	$ 153,000.00
11.	6-IN DIA DI Water Main/Hydrant Lead	100	LF	$ 74.00	$ 7,400.00
12.	4-IN DIA DI Water Main	50	LF	$ 140.00	$ 7,000.00

No.	Description	Quantity	Unit	Unit Price	Total Price
13.	Fire Hydrant w/ Auxiliary Valve and Road Box	4	EA	$ 7,400.00	$ 29,600.00
14.	8-IN Valve and Road Box	6	EA	$ 3,100.00	$ 18,600.00
15.	Connect New Water Main to Existing Water Main	5	EA	$ 2,600.00	$ 13,000.00
16.	1-IN Corporation Stop, Curb Stop, and Box	28	EA	$ 2,400.00	$ 67,200.00
17.	Connect Existing Water Service to New Water Main	1	EA	$ 3,400.00	$ 3,400.00
18.	1-IN Water Service	1,000	LF	$ 14.50	$ 14,500.00
19.	Hauled-In Granular Backfill	1,000	T	$ 1.00	$ 1,000.00
20.	Utility Insulation	100	SF	$ 6.30	$ 630.00
21.	Abandon Existing Water Main and Appurtenances	1	LS	$ 9,900.00	$ 9,900.00
Storm Sewer					
22.	18-IN RCP Storm Sewer	250	EA	$ 70.00	$ 17,500.00
23.	15-IN RCP Storm Sewer	580	LF	$ 60.00	$ 34,800.00
24.	12-IN RCP Storm Sewer	200	LF	$ 63.00	$ 12,600.00
25.	4-FT DIA Storm Sewer MH	7	EA	$ 2,400.00	$ 16,800.00
26.	2-FT by 3-FT Storm Sewer Inlet	14	EA	$ 2,500.00	$ 35,000.00
27.	Abandon/Remove Existing Storm Sewer	1	LS	$ 2,500.00	$ 2,500.00

No.	Description	Quantity	Unit	Unit Price	Total Price
Street Construction					
28.	Common Excavation	1	LS	$ 185,000.00	$ 185,000.00
29.	Concrete Pavement Removal (Prospect Street)	3,000	SY	$ 6.60	$ 19,800.00
30.	Concrete Curb and Gutter Removal	4,700	LF	$ 3.60	$ 16,920.00
31.	Concrete Sidewalk and Driveway Apron Removal	1,700	SY	$ 16.50	$ 28,050.00
32.	Excavation Below Subgrade (EBS)	1,000	CY	$ 17.50	$ 17,500.00
33.	EBS Backfill	2,000	T	$ 9.00	$ 18,000.00
34.	Geotextile-Roadway Subgrade Stabilization	2,000	SY	$ 2.30	$ 4,600.00
35.	Crushed Aggregate Base Course	7,500	T	$ 14.75	$ 110,625.00
36.	30-IN Concrete Curb and Gutter	4,700	LF	$ 16.75	$ 78,725.00
37.	Concrete Valley Gutter	415	SF	$ 14.50	$ 6,017.50
38.	6-IN Concrete Sidewalk	1,650	SF	$ 8.80	$ 14,520.00
39.	4-IN Concrete Sidewalk	8,500	SF	$ 6.10	$ 51,850.00
40.	6-IN Concrete Driveway Apron	5,600	SF	$ 6.10	$ 34,160.00
41.	Concrete Steps	14	SF	$ 79.00	$ 1,106.00
42.	Cast Iron Truncated Dome Detectable Warning	180	SF	$ 45.50	$ 8,190.00

No.	Description	Quantity	Unit	Unit Price	Total Price
43.	Asphaltic Concrete Driveway Apron	200	SF	$ 6.30	$ 1,260.00
44.	Asphaltic Concrete Pavement-Lower Course	1,200	T	$ 72.00	$ 86,400.00
45.	Asphaltic Concrete Pavement-Upper Course	950	T	$ 72.00	$ 68,400.00
Miscellaneous					
46.	Traffic Control	1	LS	$ 3,500.00	$ 3,500.00
47.	Temporary Pedestrian Surface (420 Grant Street)	100	LF	$ 49.75	$ 4,975.00
48.	Erosion Control	1	LS	$ 12,900.00	$ 12,900.00
49.	Temporary Erosion Control Mat (WisDOT Class I, Type A)	200	SY	$ 3.10	$ 620.00
50.	Turf Restoration (Topsoil, Seed, and Mulch)	1	LS	$ 20,000.00	$ 20,000.00
51.	Stump Removal (6-IN and Larger)	15	EA	$ 260.00	$ 3,900.00
COMPUTED TOTAL PROJECT COST					**$ 1,499,298.50**

FORREST STREET AND MAIN STREET IMPROVEMENTS

CONTRACT 2-2020

CITY OF STOUGHTON, WISCONSIN

ESTIMATE OF TOTAL PROJECT COST

No.	Description	Quantity	Unit	Unit Price	Total Price
Forrest Street:					
Sanitary Sewer					
1.	8-IN Sanitary Sewer	160	LF	$ 215.02	$ 34,403.20
2.	4-FT DIA Sanitary Sewer MH	3	EA	$ 9,149.00	$ 27,447.00
3.	8-IN by 6-IN Saitary Sewer Wye	3	EA	$ 47.00	$ 141.00
4.	6-IN Sanitary Sewer Lateral	30	LF	$ 15.00	$ 450.00
5.	Abandon/Remove Existing Sanitary Sewer	1	LS	$ 16,870.00	$ 16,870.00
6.	Hauled-In Granular Backfill	300	T	$ 10.90	$ 3,270.00
7.	Structure Condition Survey	1	LS	$ 2,400.00	$ 2,400.00
Storm Sewer					
8.	15-IN RCP Storm Sewer	50	LF	$ 53.42	$ 2,671.00
9.	12-IN RCP Storm Sewer	280	LF	$ 51.52	$ 14,425.60
10.	6-IN PVC Roof Drain Lateral	20	LF	$ 46.31	$ 926.20
11.	4-FT DIA Storm Sewer MH	3	EA	$ 2,692.00	$ 8,076.00
12.	2-FT by 3-FT Storm Sewer Inlet	5	EA	$ 2,655.00	$ 13,275.00

No.	Description	Quantity	Unit	Unit Price	Total Price
13.	Hauled-In Granular Backfill	100	T	$ 10.90	$ 1,090.00
14.	Abandon/Remove Existing Storm Sewer	1	LS	$ 1,200.00	$ 1,200.00
Street, Alley, and Parking Lot Construction					
15.	Common Excavation	1	LS	$ 59,565.00	$ 59,565.00
16.	Concrete Curb and Gutter Removal	650	LF	$ 14.00	$ 9,100.00
17.	Concrete Sidewalk and Driveway Apron Removal	300	SY	$ 22.50	$ 6,750.00
18.	Excavation Below Subgrade (EBS)	200	CY	$ 24.75	$ 4,950.00
19.	EBS Backfill	400	T	$ 7.50	$ 3,000.00
20.	Geotextile–Subgrade Stabilization	200	SY	$ 2.30	$ 460.00
21.	Crushed Aggregate Base Course	1,600	T	$ 16.45	$ 26,320.00
22.	30-IN Concrete Curb and Gutter	650	LF	$ 24.95	$ 16,217.50
23.	24-IN Curb in West Alley	25	LF	$ 54.00	$ 1,350.00
24.	6-IN Barrier Curb Along Retaining Wall	50	LF	$ 49.00	$ 2,450.00
25.	7-IN Concrete Sidewalk or Driveway Apron	530	SF	$ 7.25	$ 3,842.50
26.	6-IN Concrete Sidewalk	100	SF	$ 6.90	$ 690.00
27.	4-IN Concrete Sidewalk	4,600	SF	$ 6.10	$ 28,060.00

No.	Description	Quantity	Unit	Unit Price	Total Price
28.	Cast Iron Truncated Dome Detectable Warning Field	10	SF	$ 40.00	$ 400.00
29.	Concrete Steps	110	SF	$ 15.00	$ 1,650.00
30.	Steel Railings for Concrete Steps	1	LS	$ 4,610.00	$ 4,610.00
31.	PVC Sleeve for Sign Post	4	EA	$ 250.00	$ 1,000.00
32.	Caulked Joint	160	LF	$ 4.50	$ 720.00
33.	Tree Well	4	EA	$ 1,515.00	$ 6,060.00
34.	Asphaltic Concrete Pavement–Lower Course	260	T	$ 80.00	$ 20,800.00
35.	Asphaltic Concrete Pavement–Upper Course	200	T	$ 80.00	$ 16,000.00
Miscellaneous					
36.	Remove and Reset I-Beam Bollards in West Alley	2	EA	$ 715.00	$ 1,430.00
37.	2-IN Schedule 40 PVC Electrical Conduit	35	LF	$ 15.00	$ 525.00
38.	2-IN Schedule 80 PVC Electrical Conduit	60	LF	$ 17.00	$ 1,020.00
39.	1 1/4-IN Schedule 40 PVC Electrical Conduit	350	LF	$ 12.00	$ 4,200.00
40.	1 1/4-IN Schedule 80 PVC Electrical Conduit	530	LF	$ 13.00	$ 6,890.00
41.	Hand Hole for Electrical Conduit	2	EA	$ 2,000.00	$ 4,000.00
42.	Traffic Control	1	LS	$ 17,500.00	$ 17,500.00

No.	Description	Quantity	Unit	Unit Price	Total Price
43.	Erosion Control	1	LS	$ 17,360.00	$ 17,360.00
44.	Temporary Erosion Control Mat (WisDOT Class 1, Type A)	150	SY	$ 3.00	$ 450.00
45.	Turf Restoration (Topsoil, Seed, and Mulch)	1	LS	$ 5,440.00	$ 5,440.00
46.	Stump Removal (6-IN and Larger)	3	EA	$ 1,100.00	$ 3,300.00
Pavement Markings					
47.	4-IN White Epoxy Parking Stall Line	920	LF	$ 7.50	$ 6,900.00
48.	White Epoxy ADA Parking Stall Symbol	1	EA	$ 155.00	$ 155.00
Main Street:					
49.	Concrete Curb and Gutter Removal	750	LF	$ 14.00	$ 10,500.00
50.	Concrete Sidewalk or Driveway Apron Removal	1,300	SY	$ 22.50	$ 29,250.00
51.	Concrete Pavement Removal	700	SY	$ 14.85	$ 10,395.00
52.	30-IN Concrete Curb and Gutter	750	LF	$ 29.00	$ 21,750.00
53.	9-IN Concrete Pavement Full Depth Repair (FDR)	5,000	SF	$ 11.95	$ 59,750.00
54.	9-IN Stamped, Colored Concrete Pavement Full Depth Repair (FDR)	1,250	SF	$ 14.70	$ 18,375.00
55.	Tech Crete–TBR Partial Depth Repair (PDR)	150	SF	$ 109.00	$ 16,350.00
56.	Type C Concrete Partial Depth Repair	50	SF	$ 109.00	$ 5,450.00
57.	4-IN Concrete Sidewalk or Terrace	1,600	SF	$ 7.90	$ 12,640.00

No.	Description	Quantity	Unit	Unit Price	Total Price
58.	7-IN Concrete Sidewalk or Driveway Apron	1,000	SF	$ 7.90	$ 7,900.00
59.	4-IN Stamped, Colored Concrete Sidewalk or Terrace	7,300	SF	$ 9.35	$ 68,255.00
60.	4-IN Colored Concrete Surround at Light Pole or Signal Pole	20	EA	$ 285.00	$ 5,700.00
61.	6-IN Stamped, Colored Concrete Sidewalk or Curb Ramp	1,000	SF	$ 10.60	$ 10,600.00
62.	Truncated Dome Detectable Warming Field	240	SF	$ 40.00	$ 9,600.00
63.	Remove and Adjust Existing Tree Grate and Frame	13	EA	$ 1,325.00	$ 17,225.00
64.	Adjust Existing MH Casting	4	EA	$ 255.00	$ 1,020.00
65.	Concrete Bridge Approach Partial Depth Repair (PDR)	10	CF	$ 817.00	$ 8,170.00
66.	Hot-Poured Elastic Joint Seal at Bridge Approach	90	LF	$ 13.00	$ 1,170.00
67.	4-IN Asphaltic Pavement Patch Adjacent to New Concrete Driveway Apron or Concrete Pavement	250	SF	$ 7.50	$ 1,875.00
Pavement Markings					
68.	Remove Existng Pavement Marking Line (6-IN or 8-IN)	2,500	LF	$ 0.90	$ 2,250.00
69.	Remove Existing Pavement Marking Line (18-IN)	450	LF	$ 1.50	$ 675.00
70.	Remove Symbol Pavement Marking	26	EA	$ 50.00	$ 1,300.00
71.	18-IN White Epoxy Stop Bar Line	450	LF	$ 14.50	$ 6,525.00
72.	6-IN White Epoxy Cross Walk Line	1,900	LF	$ 9.25	$ 17,575.00

No.	Description	Quantity	Unit	Unit Price	Total Price
73.	8-IN White Epoxy Lane Line	600	LF	$ 0.90	$ 540.00
74.	4-IN White Epoxy Lane Line	100	LF	$ 0.55	$ 55.00
75.	4-IN Yellow Epoxy Centerline (Each Line)	3,100	LF	$ 0.55	$ 1,705.00
76.	White Epoxy “ONLY” Marking	13	EA	$ 325.00	$ 4,225.00
77.	White Epoxy Turn Arrow, Type 1	1	EA	$ 225.00	$ 225.00
78.	White Epoxy Turn Arrow, Type 2	13	EA	$ 260.00	$ 3,380.00
79.	White Epoxy Turn Arrow, Type 3	1	EA	$ 350.00	$ 350.00
80.	Yellow Epoxy Curb Head Marking	100	LF	$ 10.75	$ 1,075.00
Miscellaneous					
81.	Detour	1	LS	$ 3,400.00	$ 3,400.00
82.	Traffic Control (Downtown Area)	1	LS	$ 1,500.00	$ 1,500.00
83.	Erosion Control	1	LS	$ 15,350.00	$ 15,350.00
TOTAL ESTIMATED COST BASED ON ACTUAL BID RESULTS					$785,915.00

ROBY ROAD, HARRISON COURT, SKINNER LANE, AN JACKSON STREET

CONTRACT 3-2020

CITY OF STOUGHTON, WISCONSIN

ESTIMATE OF TOTAL PROJECT COST

No.	Description	Quantity	Unit	Price	Price
1.	12-IN RCP Storm Sewer	190	LF	$ 90.00	$ 17,100.00
2.	15-IN RCP Storm Sewer	85	LF	$ 100.00	$ 8,500.00
3.	18-IN RCP Storm Sewer	50	LF	$ 110.00	$ 5,500.00
4.	2-FT by 3-FT Storm Sewer Inlet	7	EA	$ 2,200.00	$ 15,400.00
5.	4-FT DIA Storm Sewer MH or Inlet	3	EA	$ 2,500.00	$ 7,500.00
6.	Steel Support Plate W/ New Inlet Casting and Adjusting Rings	2	EA	$ 1,000.00	$ 2,000.00
7.	Utility Insulation	48	SF	$ 5.00	$ 240.00
8.	Steel Support Plate W/ New Inlet Casting and Adjusting Rings	0	EA	$ 1,000.00	$ -
9.	Connect to Existing Storm Sewer Structure	2	EA	$ 1,000.00	$ 2,000.00
10.	Replace Inlet Casting and Adjusting Rings	6	EA	$ 1,200.00	$ 7,200.00
11.	Abandon/Remove Existing Storm Sewer	1	LS	$ 3,000.00	$ 3,000.00
12.	Storm Sewer Granular Backfill	100	T	$ 20.00	$ 2,000.00
13.	Curb and Gutter Removal	1,650	LF	$ 5.00	$ 8,250.00
14.	30-IN Curb and Gutter	1,500	LF	$ 35.00	$ 52,500.00
15.	Pedestrian Refuge Island (EXCL Pavement Markings)	1	EA	$ 7,500.00	$ 7,500.00
16.	Concrete Sidewalk and Driveway Removal	600	SY	$ 15.00	$ 9,000.00

No.	Description	Quantity	Unit	Price	Price
17.	4-IN Concrete Sidewalk	7,400	SF	$ 6.50	$ 48,100.00
18.	6-IN Concrete Sidewalk or Curb Ramp	2,100	SF	$ 8.00	$ 16,800.00
19.	6-IN Concrete Driveway Apron	3,100	SF	$ 8.00	$ 24,800.00
20.	Concrete Valley Gutter	1,520	SF	$ 10.00	$ 15,200.00
21.	Cast Iron Truncated Detectable Warning for Sidewalk Ramp	200	SF	$ 35.00	$ 7,000.00
22.	Common Excavation	1	LS	$ 10,000.00	$ 10,000.00
23.	Stump Removal	1	EA	$ 300.00	$ 300.00
24.	Pulverize and Grade Existing Asphalt Pavement and Base Course	10,900	SY	$ 4.00	$ 43,600.00
25.	Excavation Below Subgrade (EBS)	1,500	CY	$ 15.00	$ 22,500.00
26.	EBS Backfill	3,000	T	$ 15.00	$ 45,000.00
27.	Geotextile for Subgrade Stabilization	4,000	SY	$ 2.50	$ 10,000.00
28.	Adjust Water Valve Box to Grade	14	EA	$ 300.00	$ 4,200.00
29.	Adjust MH Casting to Grade INCL New Adjusting Rings	7	EA	$ 500.00	$ 3,500.00
30.	Replace MH Casting and Adjusting Rings	5	EA	$ 1,000.00	$ 5,000.00
31.	Asphaltic Concrete Pavement–Lower Course	1,500	T	$ 70.00	$ 105,000.00
32.	Asphaltic Concrete Pavement–Upper Course	1,200	T	$ 73.00	$ 87,600.00
33.	Asphalt Driveway Apron	800	SF	$ 5.00	$ 4,000.00

No.	Description	Quantity	Unit	Price	Price
34.	8-IN Yellow Epoxy Diagonal Line	50	LF	$ 9.00	$ 450.00
35.	4-IN Yellow Epoxy Line	210	LF	$ 1.50	$ 315.00
36.	24-IN White Epoxy Continental-Style Crosswalk Line	40	LF	$ 20.00	$ 800.00
37.	Yellow Epoxy Median Nose	80	SF	$ 8.00	$ 640.00
38.	Yellow Epoxy Median Curb Head	40	LF	$ 9.00	$ 360.00
39.	Traffic Control	1	LS	$ 10,000.00	$ 10,000.00
40.	Turf Restoration (Topsoil, Seed and Mulch)	1	LS	$ 10,000.00	$ 10,000.00
41.	Erosion Control	1	LS	$ 5,000.00	$ 5,000.00
ENGINEER'S COMPUTED TOTAL ITEMS NO. 1 THROUGH 41					$ 627,855.00

Reviewed by _____

ROBY ROAD (VAN BUREN STREET TO JOHNSON STREET)

CONTRACT 3-2020

CITY OF STOUGHTON, WISCONSIN

ESTIMATE OF TOTAL PROJECT COST

No.	Description	Quantity	Unit	Price	Price
Roby Road Storm West of Johnson Street					
1.	8-IN PVC Storm Sewer	500	LF	$ 50.00	$ 25,000.00
2.	4-IN PVC Storm Sewer	60	LF	$ 70.00	$ 4,200.00
3.	8-IN by 4-IN PVC Wye	6	EA	$ 150.00	$ 900.00
4.	8-IN PVC Cleanout	2	EA	$ 1,000.00	$ 2,000.00
5.	Connect 8-IN PVC Storm Sewer to Existing Storm Sewer Structure	1	EA	$ 1,000.00	$ 1,000.00
6.	Storm Sewer Granular Backfill	50	T	$ 20.00	$ 1,000.00
7.	Curb and Gutter Removal	140	LF	$ 10.00	$ 1,400.00
8.	30-IN Curb and Gutter	140	LF	$ 40.00	$ 5,600.00
9.	Concrete Sidewalk and Driveway Removal	150	SY	$ 10.00	$ 1,500.00
10.	4-IN Concrete Sidewalk	2,600	SF	$ 6.00	$ 15,600.00
11.	6-IN Concrete Sidewalk	400	SF	$ 7.50	$ 3,000.00
12.	6-IN Concrete Driveway Apron	1,100	SF	$ 7.50	$ 8,250.00

13.	Stump Removal	5	EA	$ 300.00	$ 1,500.00
14.	Common Excavation	1	LS	$ 5,000.00	$ 5,000.00
15.	Asphalt Driveway Apron	200	SF	$ 5.00	$ 1,000.00
16.	Traffic Control	1	LS	$ 2,000.00	$ 2,000.00
17.	Turf Restoration (Topsoil, Seed and Mulch/Erosion Control Mat)	1	LS	$ 5,000.00	$ 5,000.00
18.	Erosion Control	1	LS	$ 1,000.00	$ 1,000.00
ENGINEER'S COMPUTED TOTAL ITEMS NO. 1 THROUGH 18					$ 84,950.00

Reviewed by _____

City of Stoughton - West Main Street / USH 51 Improvements
Estimate of Total Project Cost

04/23/2020 12:45
2020-156 April DOT #7 - Stoughton West Main
*** Bob Endres

BID TOTALS

Biditem	Description	Quantity	Units	Unit Price	Bid Total
204.0100	Removing Pavement	8,140.000	SY	4.00	32,560.00
204.0105	Removing Pavement Butt Joints	585.000	SY	4.20	2,457.00
204.0109.S	Removing Concrete Surface Partial Depth	107,400.000	SF	0.34	36,516.00
204.0110	Removing Asphaltic Surface	50.000	SY	3.30	165.00
204.0115	Removing Asphaltic Surface Butt Joints	7.000	SY	37.00	259.00
204.0120	Removing Asphaltic Surface Milling	90.000	SY	37.00	3,330.00
204.0130	Removing Curb	26.000	LF	10.00	260.00
204.0150	Removing Curb & Gutter	2,187.000	LF	5.70	12,465.90
204.0155	Removing Concrete Sidewalk	525.000	SY	12.25	6,431.25
205.0100	Excavation Common	6,725.000	CY	12.50	84,062.50
209.0300.S	Backfill Course Aggregate (size) 01. Size No. 1	3.000	CY	100.00	300.00
213.0100	Finish Roadway (project) 01. 5845-04-72	1.000	EA	500.00	500.00
305.0110	Base Aggregate Dense 3/4 - inch	137.000	TON	26.75	3,664.75
305.0120	Base Aggregate Dense 1 1/4 - inch	3,215.000	TON	16.75	53,851.25
312.0110	Select Crushed Material	6,517.000	TON	15.25	99,384.25
390.0303	Base Patching Concrete	2,050.000	SY	61.00	125,050.00
405.1000	Stamped Colored Concrete	2.200	CY	1,400.00	3,080.00
416.0260	Concrete Driveway HES 6-inch	27.000	SY	65.00	1,755.00
416.0610	Drilled Tie Bars	1,780.000	EA	12.00	21,360.00
416.0620	Drilled Dowel Bars	1,010.000	EA	19.00	19,190.00
455.0605	Tack Coat	2,085.000	GAL	2.40	5,004.00
460.2000	Incentive Density HMA Pavement	3,540.000	DOL	1.00	3,540.00
460.6223	HMA Pavement 3 MT 58-28 S	1,882.000	TON	68.00	127,976.00
460.6424	HMA Pavement 4 MT 58-28 H	3,645.000	TON	74.00	269,730.00
465.0110	Asphaltic Surface Patching	5.000	TON	280.00	1,400.00
465.0120	Asphaltic Surface Driveways and Field Entrances	2.000	TON	190.00	380.00
495.1000.S	Cold Patch	5.000	TON	260.00	1,300.00
601.0105	Concrete Curb Type A	26.000	LF	42.00	1,092.00
601.0409	Concrete Curb & Gutter 30-inch Type A	1,033.000	LF	33.00	34,089.00
601.0411	Concrete Curb & Gutter 30-inch Type D	400.000	LF	33.00	13,200.00
601.0600	Concrete Curb Pedestrian	53.000	LF	42.00	2,226.00
602.0405	Concrete Sidewalk 4-inch	5,420.000	SF	6.50	35,230.00
602.0505	Curb Ramp Detectable Warning Field Yellow	550.000	SF	37.50	20,625.00
602.0605	Curb Ramp Detectable Warning Field Radial Yellow	45.000	SF	54.00	2,430.00
602.2400	Concrete Safety Islands	730.000	SF	10.00	7,300.00
611.0624	Inlet Covers Type H	1.000	EA	700.00	700.00
611.8110	Adjusting Manhole Covers	13.000	EA	830.00	10,790.00
611.8115	Adjusting Inlet Covers	12.000	EA	410.00	4,920.00
612.0106	Pipe Underdrain 6-inch	100.000	LF	15.50	1,550.00
618.0100	Maintenance and Repair of Haul Roads (project) 01.	1.000	EA	500.00	500.00
619.1000	Mobilization	1.000	EA	150,000.00	150,000.00
620.0300	Concrete Median Sloped Nose	79.000	SF	11.00	869.00
624.0100	Water	66.100	MGAL	30.00	1,983.00
625.0100	Topsoil	900.000	SY	9.30	8,370.00
627.0200	Mulching	4,100.000	SY	0.25	1,025.00
628.1905	Mobilizations Erosion Control	4.000	EA	270.00	1,080.00
628.1910	Mobilizaions Emergency Erosion Control	4.000	EA	320.00	1,280.00
628.7005	Inlet Protection Type A	16.000	EA	120.00	1,920.00
628.7015	Inlet Protection Type C	63.000	EA	64.00	4,032.00
628.7020	Inlet Protection Type D	11.000	EA	130.00	1,430.00
628.7560	Tracking Pads	5.000	EA	750.00	3,750.00
629.0210	Fertilizer Type B	2.600	CWT	110.00	286.00
630.0140	Seeding Mixture No. 40	16.200	LB	53.00	858.60

BID TOTALS

Biditem	Description	Quantity	Units	Unit Price	Bid Total
630.0300	Seeding Borrow Pit	58.000	LB	21.25	1,232.50
630.0500	Seed Water	92.000	MGAL	64.00	5,888.00
638.2102	Moving Signs Type II	6.000	EA	80.00	480.00
642.5201	Field Office Type C	1.000	EA	8,500.00	8,500.00
643.0300	Traffic Control Drums	43,460.000	DAY	0.25	10,865.00
643.0410	Traffic Control Barricades Type II	7,768.000	DAY	0.25	1,942.00
643.0420	Traffic Control Barricades Type III	15,156.000	DAY	0.55	8,335.80
643.0500	Traffic Control Flexible Tubular Marker Posts	1,740.000	EA	21.25	36,975.00
643.0600	Traffic Control Flexible Tubular Marker Bases	1,740.000	EA	4.20	7,308.00
643.0705	Traffic Control Warning Lights Type A	8,485.000	DAY	0.10	848.50
643.0715	Traffic Control Warning Lights Type C	4,977.000	DAY	0.10	497.70
643.0800	Traffic Control Arrow Boards	269.000	DAY	21.25	5,716.25
643.0900	Traffic Control Signs	41,126.000	DAY	0.25	10,281.50
643.0910	Traffic Control Covering Signs Type I	5.000	EA	370.00	1,850.00
643.0920	Traffic Control Covering Signs Type II	4.000	EA	31.75	127.00
643.1000	Traffic Control Signs Fixed Message	32.000	SF	13.75	440.00
643.1050	Traffic Control Signs PCMS	89.000	DAY	47.75	4,249.75
643.5000	Traffic Control	1.000	EA	31,800.00	31,800.00
645.0111	Geotextile Type DF Schedule A	56.000	SY	20.00	1,120.00
645.0220	Geogrid Type SR	1,440.000	SY	2.30	3,312.00
646.1020	Marking Line Epoxy 4-inch	13,573.000	LF	0.80	10,858.40
646.3020	Marking Line Epoxy 8-inch	435.000	LF	1.50	652.50
646.5020	Marking Arrow Epoxy	11.000	EA	300.00	3,300.00
646.5120	Marking Word Epoxy	2.000	EA	360.00	720.00
646.6120	Marking Stop Line Epoxy 18-inch	555.000	LF	15.00	8,325.00
646.7120	Marking Diagonal Epoxy 12-inch	73.000	LF	10.25	748.25
646.8120	Marking Curb Epoxy	95.000	LF	13.25	1,258.75
646.8220	Marking Island Nose	5.000	EA	190.00	950.00
646.9000	Marking Removal Line 4-inch	7,941.000	LF	0.70	5,558.70
646.9010	Marking Removal Line Water Blasting 4-inch	1,685.000	LF	0.70	1,179.50
646.9210	Marking Removal Line Water Blasting Wide	96.000	LF	2.10	201.60
646.9310	Marking Removal Special Marking Water Blasting	8.000	EA	53.00	424.00
649.0120	Temporary Marking Line Epoxy 4-inch	21,830.000	LF	0.80	17,464.00
649.0150	Temporary Marking Line Removable Tape 4-inch	19,695.000	LF	1.10	21,664.50
649.0220	Temporary Marking Line Epoxy 8-inch	400.000	LF	1.50	600.00
649.0250	Temporary Marking Line Removable Tape 8-inch	1,080.000	LF	2.10	2,268.00
649.0820	Temporary Marking Stop Line Epoxy 18-inch	192.000	LF	15.00	2,880.00
649.0850	Temporary Marking Stop Line Removable Tape 18-inc	49.000	LF	5.30	259.70
650.4500	Construction Staking Subgrade	1,870.000	LF	1.10	2,057.00
650.5000	Construction Staking Base	1,870.000	LF	1.10	2,057.00
650.5500	Construction Staking Curb Gutter and Curb & Gutter	489.000	LF	1.10	537.90
650.8000	Construction Staking Resurfacing Reference	3,770.000	LF	0.30	1,131.00
650.9000	Construction Staking Curb Ramps	37.000	EA	160.00	5,920.00
650.9910	Construction Staking Supplemental Control	1.000	LS	2,700.00	2,700.00
652.0700.S	Install Conduit into Existing Item	13.000	EA	270.00	3,510.00
652.0800	Conduit Loop Detector	1,260.000	LF	7.40	9,324.00
653.0905	Removing Pull Boxes	2.000	EA	110.00	220.00
655.0800	Loop Detector Wire	4,350.000	LF	1.10	4,785.00
674.0300	Remove Cable	288.000	LF	1.10	316.80
690.0150	Sawing Asphalt	94.000	LF	5.30	498.20
690.0250	Sawing Concrete	13,265.000	LF	2.00	26,530.00
740.0440	Incentive IRI Ride	8,550.000	DOL	1.00	8,550.00
ASP.1T0A	On-the-Job Training Apprentic at $5.00/HR	600.000	HRS	5.00	3,000.00

04/23/2020 12:45
2020-156 April DOT #7 - Stoughton West Main
*** Bob Endres

BID TOTALS

Biditem	Description	Quantity	Units	Unit Price	Bid Total
ASP.1T0G	On-the-Job Training Graduate at $5.00/HR	900.000	HRS	5.00	4,500.00
SPV.0060	Special 01. Storm Sewer Tap	4.000	EA	830.00	3,320.00
SPV.0060	Special 02. Cast Iron Monument Covers	1.000	EA	440.00	440.00
SPV.0060	Special 03. Adjusting Valve Box	15.000	EA	330.00	4,950.00
SPV.0060	Special 04. Adjusting Sanitary Manhole Covers	14.000	EA	430.00	6,020.00
SPV.0090	Special 01. Pedestrian Curb Exposed Height Over 6"	59.000	LF	50.50	2,979.50
SPV.0090	Special 02. Marking Line Epoxy 24-inch	2,182.000	LF	19.50	42,549.00
SPV.0090	Special 03. Concrete Joint and Crack Clean/Repair	15,300.000	LF	8.00	122,400.00
SPV.0090	Special 04. Removing HMA Pavement Notched Wedge	3,770.000	LF	1.00	3,770.00
SPV.0090	Special 05. Concrete Curb & Gutter 30-inch A HES	576.000	LF	34.50	19,872.00
SPV.0090	Special 06. Concrete Curb & Gutter 30-inch D HES	182.000	LF	34.50	6,279.00
SPV.0180	Special 01. Base Patching Concrete HES	484.000	SY	68.00	32,912.00

Bid Total ========> $1,769,717.80

SCHEDULE C

TABLES OF PROPOSED ASSESSMENTS AGAINST EACH PARCEL

Schedule C - Preliminary Assessments - Prospect Street (Contract 1-2020)

Parcel Number	Property Address	Owners Name	Owners Address	Owners City	State	Zip Code	Lot Description	Curb & Gutter			Percent	Assessed Costs	Sidewalk Replacement							Percent	Assessed Costs	Carriage Walk Replacement				Percent	Assessed	Concrete Apron Replacement				Percent	Assessed	Miscellaneous		Percent	Assessed	Total Assessment
								Length (Ft)	Unit Cost	Total Cost	Assessable		Area (Sq. Ft.)	Thickness (inch)	Unit Cost	2nd Area (Sq. Ft.)	Thickness (inch)	Unit Cost	Total Cost	Assessable		Area (Sq. Ft.)	Thickness (inch)	Unit Cost	Total Cost	Assessable	Costs	Area (Sq. Ft.)	Thickness (inch)	Unit Cost	Total Cost	Assessable	Costs	Description	Total Cost	Assessable	Costs	
051105361332	229 N PAGE ST	ERIK I MUCHKA AND JENNIFER A MUCHKA	229 N PAGE ST	STOUGHTON	WI	53589	R552/517 SARAH E TURNER ADD CORRECTED SURVEY W1/2 LOT 13 & ALL OF LOTS 14 & 15	162.00	$22.38	$3,625.56	50%	$ 1,812.78	50.0	4	$6.71	0.0	6	$6.71	$335.50	50%	$ 167.75	0.0	4	$6.71	$0.00	100%	$ -	150.0	6	$7.51	$1,126.50	100%	$ 1,126.50			100%	$ -	$ 3,107.03
051105361225	207 W PROSPECT ST	JESSICA R CAGLE	207 W PROSPECT ST	STOUGHTON	WI	53589	SARAH E TURNER ADDN CORRECTED SURVEY BLOCK 1 LOT 12 & E1/2 LOT 13	99.00	$22.38	$2,215.62	50%	$ 1,107.81	150.0	4	$6.71	28.0	6	$6.71	$1,194.38	50%	$ 597.19	0.0	4	$6.71	$0.00	100%	$ -	150.0	6	$7.51	$1,126.50	100%	$ 1,126.50			100%	$ -	$ 2,831.50
051105361118	201 W PROSPECT ST	PETRA L HORST REV TRUST	201 W PROSPECT ST	STOUGHTON	WI	53589	SARAH E TURNER ADD LOT 11 BLOCK 1 CORRECTED SURVEY	66.00	$22.38	$1,477.08	50%	$ 738.54	100.0	4	$6.71	25.0	6	$6.71	$838.75	50%	$ 419.38	0.0	4	$6.71	$0.00	100%	$ -	140.0	6	$7.51	$1,051.40	100%	$ 1,051.40			100%	$ -	$ 2,209.32
051105361001	125 W PROSPECT ST	PHILLIP D HAWKINSON	125 W PROSPECT ST	STOUGHTON	WI	53589	SARAH E TURNER ADD CORRECTED SURVEY LOT 10 BLOCK 1	66.00	$22.38	$1,477.08	50%	$ 738.54	125.0	4	$6.71	25.0	6	$6.71	$1,006.50	50%	$ 503.25	0.0	4	$6.71	$0.00	100%	$ -	140.0	6	$7.51	$1,051.40	100%	$ 1,051.40			100%	$ -	$ 2,293.19
051105360897	117 W PROSPECT ST	MATTHEW W HAMILTON AND TERESA D VONDRAK	117 W PROSPECT ST	STOUGHTON	WI	53589	SARAH E TURNER ADDN CORRECTED SURVEY BLOCK 1 LOT 9	66.00	$22.38	$1,477.08	50%	$ 738.54	275.0	4	$6.71	50.0	6	$6.71	$2,180.75	50%	$ 1,090.38	60.0	4	$6.71	$402.60	100%	$ 402.60	150.0	6	$7.51	$1,126.50	100%	$ 1,126.50			100%	$ -	$ 3,358.02
051105360780	109 W PROSPECT ST	JOHN C HALLINAN JR AND JOYCE A TIKALSKY	109 W PROSPECT ST	STOUGHTON	WI	53589	SARAH E TURNER ADDN CORRECTED SURVEY BLOCK 1 LOT 8	66.00	$22.38	$1,477.08	50%	$ 738.54	0.0	4	$6.71	0.0	6	$6.71	$0.00	50%	$ -	0.0	4	$6.71	$0.00	100%	$ -	150.0	6	$7.51	$1,126.50	100%	$ 1,126.50			100%	$ -	$ 1,865.04
051105360673	105 W PROSPECT ST	BRIAN E BENSCHOP	105 W PROSPECT ST	STOUGHTON	WI	53589	SARAH E TURNER ADDN CORRECTED SURVEY BLOCK 1 PRT LOT 6 BEG SW COR TH E 42 FT TH NWLY TO NW COR TH S TO POB & ALL LOT 7	66.00	$22.38	$1,477.08	50%	$ 738.54	225.0	4	$6.71	0.0	6	$6.71	$1,509.75	50%	$ 754.88	62.0	4	$6.71	$416.02	100%	$ 416.02	0.0	6	$7.51	$0.00	100%	$ -			100%	$ -	$ 1,909.44
051105446938	103 E PROSPECT ST	FREDERICK W COAN AND KATHERYN K COAN	103 E PROSPECT ST	STOUGHTON	WI	53589	SARAH E TURNER ADD "REPLAT OF BLK 4 & 5 & PRT OF BLK 1" LOT 13 BLOCK 5 ALSO PRT LOT 6 BLK 1 CORRECTED SURVEY & PLAT OF MRS SARAH E TURNER'S ADD BEG AT SE	107.00	$22.38	$2,394.66	50%	$ 1,197.33	300.0	4	$6.71	25.0	6	$6.71	$2,180.75	50%	$ 1,090.38	0.0	4	$6.71	$0.00	100%	$ -	170.0	6	$7.51	$1,276.70	100%	$ 1,276.70			100%	$ -	$ 3,564.41
051105446821	111 E PROSPECT ST	DALE M HANSON AND DIANE M HANSON	111 E PROSPECT ST	STOUGHTON	WI	53589	SARAH E TURNER ADDN "REPLAT OF BLOCKS 4, 5, & PRT BLK 1" LOT 12 BLOCK 5	60.00	$22.38	$1,342.80	50%	$ 671.40	0.0	4	$6.71	0.0	6	$6.71	$0.00	50%	$ -	0.0	4	$6.71	$0.00	100%	$ -	75.0	6	$7.51	$563.25	100%	$ 563.25			100%	$ -	$ 1,234.65
051105446714	119 E PROSPECT ST	HOWARD C WILLIAMSON AND AIDA WILLIAMSON	119 E PROSPECT ST	STOUGHTON	WI	53589	SARAH E TURNER ADDN "REPLAT OF BLOCKS 4, 5, & PRT BLK 1" LOT 11 BLOCK 5	60.00	$22.38	$1,342.80	50%	$ 671.40	75.0	4	$6.71	0.0	6	$6.71	$503.25	50%	$ 251.63	0.0	4	$6.71	$0.00	100%	$ -	75.0	6	$7.51	$563.25	100%	$ 563.25			100%	$ -	$ 1,486.28
051105446607	127 E PROSPECT ST	TIMOTHY BUBON AND JENNIFER BETTERS-BUBON	127 E PROSPECT ST	STOUGHTON	WI	53589	SARAH E TURNER ADDN "REPLAT OF BLOCKS 4, 5, & PRT BLK 1" LOT 10 BLOCK 5	60.00	$22.38	$1,342.80	50%	$ 671.40	125.0	4	$6.71	0.0	6	$6.71	$838.75	50%	$ 419.38	35.0	4	$6.71	$234.85	100%	$ 234.85	140.0	6	$7.51	$1,051.40	100%	$ 1,051.40			100%	$ -	$ 2,377.03
051105446492	135 E PROSPECT ST	BRUCE K MARCH	135 E PROSPECT ST	STOUGHTON	WI	53589	SARAH E TURNER ADDN "REPLAT OF BLOCKS 4, 5, & PRT BLK 1" BLOCK 5 LOT 9	60.00	$22.38	$1,342.80	50%	$ 671.40	175.0	4	$6.71	0.0	6	$6.71	$1,174.25	50%	$ 587.13	0.0	4	$6.71	$0.00	100%	$ -	140.0	6	$7.51	$1,051.40	100%	$ 1,051.40			100%	$ -	$ 2,309.93
051105446385	143 E PROSPECT ST	THOMAS A KUEHN AND JILL HARRIS KUEHN	143 E PROSPECT ST	STOUGHTON	WI	53589	SARAH E TURNER'S ADDN "REPLAT OF BLOCKS 4, 5, & PRT BLK 1" BLOCK 5 LOT 8	60.00	$22.38	$1,342.80	50%	$ 671.40	0.0	4	$6.71	0.0	6	$6.71	$0.00	50%	$ -	0.0	4	$6.71	$0.00	100%	$ -	140.0	6	$7.51	$1,051.40	100%	$ 1,051.40			100%	$ -	$ 1,722.80
051105446278	151 E PROSPECT ST	JEFFREY J BARTZEN	151 E PROSPECT ST	STOUGHTON	WI	53589	SARAH E TURNER ADDN "REPLAT OF BLOCKS 4, 5, & PRT BLK 1" BLOCK 5 LOT 7	60.00	$22.38	$1,342.80	50%	$ 671.40	50.0	4	$6.71	0.0	6	$6.71	$335.50	50%	$ 167.75	0.0	4	$6.71	$0.00	100%	$ -	145.0	6	$7.51	$1,088.95	100%	$ 1,088.95			100%	$ -	$ 1,928.10
051105446161	203 E PROSPECT ST	RALPH D ERICKSON AND CHRISTINE A ERICKSON	203 E PROSPECT ST	STOUGHTON	WI	53589	SARAH E TURNER ADD "REPLAT OF BLOCKS 4, 5, & PRT BLK 1" BLOCK 5 LOT 6	66.00	$22.38	$1,477.08	50%	$ 738.54	0.0	4	$6.71	0.0	6	$6.71	$0.00	50%	$ -	65.0	4	$6.71	$436.15	100%	$ 436.15	140.0	6	$7.51	$1,051.40	100%	$ 1,051.40			100%	$ -	$ 2,226.09
051105446054	211 E PROSPECT ST	JONATHAN J RESTIVO AND AMANDA J S RESTIVO	211 E PROSPECT ST	STOUGHTON	WI	53589	SARAH E TURNER'S ADDN REPLAT OF BLOCKS 4&5 & PRT OF BLOCK 1, BLOCK 5 LOT 5	55.00	$22.38	$1,230.90	50%	$ 615.45	25.0	4	$6.71	0.0	6	$6.71	$167.75	50%	$ 83.88	0.0	4	$6.71	$0.00	100%	$ -	0.0	6	$7.51	$0.00	100%	$ -			100%	$ -	$ 699.33
051105445948	219 E PROSPECT ST	SCOTT H GAINES AND BETH A AMOS	219 E PROSPECT ST	STOUGHTON	WI	53589	SARAH E TURNER ADDN "REPLAT OF BLOCKS 4, 5, & PRT BLK 1" BLOCK 5 W 15 FT LOT 3 & ALL LOT 4	73.00	$22.38	$1,633.74	50%	$ 816.87	30.0	4	$6.71	0.0	6	$6.71	$201.30	50%	$ 100.65	60.0	4	$6.71	$402.60	100%	$ 402.60	230.0	6	$7.51	$1,727.30	100%	$ 1,727.30			100%	$ -	$ 3,047.42
051105362162	206 W PROSPECT ST	CRESS-OHC LLC	3610 SPEEDWAY RD	MADISON	WI	53705	SARAH E TURNER ADD BLOCK 2 S1/2 LOTS 5 & 6 & S1/2 OF THE W 1/2 LOT 7 CORRECTED SURVEY SUBJ TO & TOG W/JT DRIVEWAY AGRMT IN R18808/64	164.00	$22.38	$3,670.32	50%	$ 1,835.16	290.0	4	$6.71	0.0	6	$6.71	$1,945.90	50%	$ 972.95	0.0	4	$6.71	$0.00	100%	$ -	190.0	6	$7.51	$1,426.90	100%	$ 1,426.90			100%	$ -	$ 4,235.01
051105361716 *	206 W PROSPECT ST	CRESS-OHC LLC	3610 SPEEDWAY RD	MADISON	WI	53705	SARAH E TURNER ADD CORRECTED SURVEY S 33 FT LOT 1 & S 33 FT OF E 33 FT LOT 2 & E 33 FT LOT 7 ALL LOT 8 SUBJ TO & TOG W/JT DRIVEWAY AGRMT IN R18808/64	266.00	$22.38	$5,953.08	50%	$ 2,976.54	130.0	4	$6.71	0.0	6	$6.71	$872.30	50%	$ 436.15	105.0	4	$6.71	$704.55	100%	$ 704.55	190.0	6	$7.51	$1,426.90	100%	$ 1,426.90			100%	$ -	$ 5,544.14
051105362859 *	124 W PROSPECT ST	ALFRED M & REBECCA OLSON & ROMINE LIVING TRUST	124 W PROSPECT ST	STOUGHTON	WI	53589	SARAH E TURNER'S ADDN CORRECTED SURVEY BLOCK 3 LOT 5	206.00	$22.38	$4,610.28	50%	$ 2,305.14	100.0	4	$6.71	0.0	6	$6.71	$671.00	50%	$ 335.50	52.0	4	$6.71	$348.92	100%	$ 348.92	200.0	6	$7.51	$1,502.00	100%	$ 1,502.00			100%	$ -	$ 4,491.56
051105362966	116 W PROSPECT ST	DONALD A & MARY C FRY LIVING TR	PO BOX 34	STRONGHURST	IL	61480	SARAH TURNER ADDN CORRECTED SURVEY BLOCK 3 LOT 6 & W1/2 LOT 7	99.00	$22.38	$2,215.62	50%	$ 1,107.81	225.0	4	$6.71	0.0	6	$6.71	$1,509.75	50%	$ 754.88	0.0	4	$6.71	$0.00	100%	$ -	185.0	6	$7.51	$1,389.35	100%	$ 1,389.35			100%	$ -	$ 3,252.04
051105363072 **	102 W PROSPECT ST	DENNIS F GANSHERT, MARY GANSHERT, AND THERESA ZUEHLKE-GANSHERT	102 W PROSPECT ST	STOUGHTON	WI	53589	SARAH E TURNER'S ADDN CORRECTED SURVEY BLOCK 3 E1/2 LOT 7 & ALL LOT 8	227.00	$22.38	$5,080.26	50%	$ 2,540.13	990.0	4	$6.71	50.0	6	$6.71	$6,978.40	50%	$ 3,489.20	50.0	4	$6.71	$335.50	100%	$ 335.50	75.0	6	$7.51	$563.25	100%	$ 563.25			100%	$ -	$ 6,928.08
051105445457 **	116 E PROSPECT ST	ALBIN C DROESSLER AND PATRICIA M DROESSLER	116 E PROSPECT ST	STOUGHTON	WI	53589	SARAH E TURNER ADD "REPLAT OF BLKS 4, 5, & PRT BLK 1" BLOCK 4 LOT 5 EXC BEG NE COR SD LOT 5 TH SWLY 26 FT ALG SE LN SD LOT TH NWLY TO SW COR OF LOT 3 TH ELY ALG N LN	296.00	$22.38	$6,624.48	50%	$ 3,312.24	0.0	4	$6.71	0.0	6	$6.71	$0.00	50%	$ -	60.0	4	$6.71	$402.60	100%	$ 402.60	515.0	6	$7.51	$3,867.65	100%	$ 3,867.65			100%	$ -	$ 7,582.49

Schedule C - Preliminary Assessments - Prospect Street (Contract 1-2020)

Parcel Number	Property Address	Owners Name	Owners Address	Owners City	State	Zip Code	Lot Description	Curb & Gutter			Percent	Assessed Costs	Sidewalk Replacement							Percent	Assessed Costs	Carriage Walk Replacement				Percent	Assessed	Concrete Apron Replacement				Percent	Assessed	Miscellaneous		Percent	Assessed	Total Assessment
								Length (Ft)	Unit Cost	Total Cost	Assessable		Area (Sq. Ft.)	Thickness (inch)	Unit Cost	2nd Area (Sq. Ft.)	Thickness (inch)	Unit Cost	Total Cost	Assessable		Area (Sq. Ft.)	Thickness (inch)	Unit Cost	Total Cost	Assessable	Costs	Area (Sq. Ft.)	Thickness (inch)	Unit Cost	Total Cost	Assessable	Costs	Description	Total Cost	Assessable	Costs	
051105445233	134 E PROSPECT ST	GREGORY L OHARA AND SUSAN T GREEN	134 E PROSPECT ST	STOUGHTON	WI	53589	SARAH E TURNER ADD REPLAT OF BLK 4 & 5 & PRT BLK 1 LOT 3 & PRT LOT 5 BEG AT NE COR LOT 5 TH SWLY 26 FT ALG SE LN LOT 5 TH NWLY TO SW COR LOT 3 TH ELY ALG N LN LOT 5 TO POB	20.00	$22.38	$447.60	50%	$ 223.80	0.0	4	$6.71	0.0	6	$6.71	$0.00	50%	$ -	50.0	4	$6.71	$335.50	100%	$ 335.50	0.0	6	$7.51	$0.00	100%	$ -			100%	$ -	$ 559.30
051105445126	134 E PROSPECT ST	GREGORY L OHARA AND SUSAN T GREEN	134 E PROSPECT ST	STOUGHTON	WI	53589	SARAH E TURNER ADD *REPLAT OF BLKS 4 & 5 & PRT BLK 1* BEING THAT PRT LOT 2 BLK 4 LYG S OF LN DRAWN FR SW COR OF LOT 1 SD BLK TO PT ON W LN OF SD LOT 2 66 FT SLY FROM NW	62.00	$22.38	$1,387.56	50%	$ 693.78	0.0	4	$6.71	0.0	6	$6.71	$0.00	50%	$ -	0.0	4	$6.71	$0.00	100%	$ -	0.0	6	$7.51	$0.00	100%	$ -			100%	$ -	$ 693.78
051105445019	148 E PROSPECT ST	STEPHEN Z ROYKO AND JESSICA N ROYKO	148 E PROSPECT ST	STOUGHTON	WI	53589	SARAH E TURNER ADDN BLOCK 4 LOT 1 & THAT PRT LOT 2 LYG N OF LN DRAWN FROM SW COR SD LOT 1 TO A PT 66 FT S OF NW COR OF LOT 2 REPLAT OF BLKS 1 4 & 5	105.00	$22.38	$2,349.90	50%	$ 1,174.95	0.0	4	$6.71	0.0	6	$6.71	$0.00	50%	$ -	50.0	4	$6.71	$335.50	100%	$ 335.50	0.0	6	$7.51	$0.00	100%	$ -			100%	$ -	$ 1,510.45
051105447455	202 E PROSPECT ST	GARY L C HOLLOWAY AND NANCY F HOLLOWAY	202 E PROSPECT ST	STOUGHTON	WI	53589	SARAH E TURNER'S ADDN RESURVEY OF CORRECTED SURVEY BLOCK 6 L OTS 5 & LOT 6 ALSO E 33 FT VAC LEE ST	166.00	$22.38	$3,715.08	50%	$ 1,857.54	400.0	4	$6.71	110.0	6	$6.71	$3,422.10	50%	$ 1,711.05	0.0	4	$6.71	$0.00	100%	$ -	120.0	6	$7.51	$901.20	100%	$ 901.20			100%	$ -	$ 4,469.79

Supplemental Item Costs:

Assessment Footnotes:

* Corner Lot, Sherman Street Assessments included in this schedule.

** Corner Lot, Grant Street Assessments included in this schedule.

Assessment Exhibit:

Schedule C - Preliminary Assessments - Grant Street (Contract 1-2020)

Parcel Number	Property Address	Owners Name	Owners Address	Owners City	State	Zip Code	Lot Description	Curb & Gutter			Percent	Assessed Costs	Sidewalk Replacement							Percent	Assessed Costs	Carriage Walk Replacement				Percent	Assessed	Concrete Apron Replacement				Percent	Assessed	Miscellaneous		Percent	Assessed	Total Assessment
								Length (Ft)	Unit Cost	Total Cost	Assessable		Area (Sq. Ft.)	Thickness (inch)	Unit Cost	2nd Area (Sq. Ft.)	Thickness (inch)	Unit Cost	Total Cost	Assessable		Area (Sq. Ft.)	Thickness (inch)	Unit Cost	Total Cost	Assessable	Costs	Area (Sq. Ft.)	Thickness (inch)	Unit Cost	Total Cost	Assessable	Costs	Description	Total Cost	Assessable	Costs	
051105362519	316 GRANT ST	ROBERT L DIEBEL AND LYNNE S DIEBEL	316 GRANT ST	STOUGHTON	WI	53589	R838/585 & R841/558-560 SARAH E TURNER ADD CORRECTED SURVEY S 66 FT LOT 1 & S 66 FT OF LOT 2	66.00	$22.38	$1,477.08	50%	$ 738.54	90.0	4	$6.71	10.0	6	$6.71	$671.00	50%	$ 335.50	0.0	4	$6.71	$0.00	100%	$ -	90.0	6	$7.51	$675.90	100%	$ 675.90			100%	$ -	$ 1,749.94
051105362411	101 W MCKINLEY ST	PABLO VENEGAS TAPIA AND RACHEL VENEGAS	101 W MCKINLEY ST	STOUGHTON	WI	53589	SARAH E TURNER ADDN BLOCK 3 N 66 FT LOT 1 N 66 FT LOT 2 CORRECTED SURVEY	66.00	$22.38	$1,477.08	50%	$ 738.54	330.0	4	$6.71	0.0	6	$6.71	$2,214.30	50%	$ 1,107.15	0.0	4	$6.71	$0.00	100%	$ -	0.0	6	$7.51	$0.00	100%	$ -			100%	$ -	$ 1,845.69
051105363974	404 GRANT ST	TIMOTHY S RILEY AND JOANNE M THORNTON	404 GRANT ST	STOUGHTON	WI	53589	SARAH E TURNER'S ADDN BLOCK 8 RESURVEY OF CORR SURVEY E 60 FT LOT 7 & ALL LOT 8	156.00	$22.38	$3,491.28	50%	$ 1,745.64	660.0	4	$6.71	0.0	6	$6.71	$4,428.60	50%	$ 2,214.30	0.0	4	$6.71	$0.00	100%	$ -	110.0	6	$7.51	$826.10	100%	$ 826.10			100%	$ -	$ 4,786.04
051105363312 *	420 GRANT ST	420 GRANT LLC	2105 MADISON ST	MADISON	WI	53711	SARAH E TURNER ADDN RESURVEY OF COR SURVEY LOT 1 BLOCK 8	132.00	$22.38	$2,954.16	50%	$ 1,477.08	540.0	4	$6.71	120.0	6	$6.71	$4,428.60	50%	$ 2,214.30	0.0	4	$6.71	$0.00	100%	$ -	155.0	6	$7.51	$1,164.05	100%	$ 1,164.05			100%	$ -	$ 4,855.43
051105445340	103 E MCKINLEY ST	MICHAEL PLOTKIN AND MARGARET PLOTKIN	103 E MCKINLEY ST	STOUGHTON	WI	53589	LOT 4 BLOCK 4 SARAH E TURNER ADDN "REPLAT OF BLOCK 4, 5 & PRT OF BLOCK 1"	132.00	$22.38	$2,954.16	50%	$ 1,477.08	0.0	4	$6.71	0.0	6	$6.71	$0.00	50%	$ -	25.0	4	$6.71	$167.75	100%	$ 167.75	200.0	6	$7.51	$1,502.00	100%	$ 1,502.00			100%	$ -	$ 3,146.83
051105448454	102 E MCKINLEY ST	RICHARD LONG AND ALICE A LONG	102 E MCKINLEY ST	STOUGHTON	WI	53589	SARAH E TURNER ADD RESURVEY OF COR SURVEY LOT 5	132.00	$22.38	$2,954.16	50%	$ 1,477.08	0.0	4	$6.71	0.0	6	$6.71	$0.00	50%	$ -	0.0	4	$6.71	$0.00	100%	$ -	0.0	6	$7.51	$0.00	100%	$ -			100%	$ -	$ 1,477.08
051105448347	421 GRANT ST	DONALD E & KARINE M ASLAKSON IRREV INCOME TRUST	421 GRANT ST	STOUGHTON	WI	53589	SARAH E TURNER ADDN RESURVEY OF COR SURVEY LOT 4 BLOCK 7	132.00	$22.38	$2,954.16	50%	$ 1,477.08	0.0	4	$6.71	0.0	6	$6.71	$0.00	50%	$ -	0.0	4	$6.71	$0.00	100%	$ -	220.0	6	$7.51	$1,652.20	100%	$ 1,652.20			100%	$ -	$ 3,129.28

Supplemental Item Costs:

Assessment Footnotes:

* Corner Lot, McKinley Street Assessments included in this schedule.

Assessment Exhibit:

Schedule C - Preliminary Assessments - McKinley Street (Contract 1-2020)

Parcel Number	Property Address	Owners Name	Owners Address	Owners City	State	Zip Code	Lot Description	Curb & Gutter			Percent	Assessed Costs	Sidewalk Replacement							Percent	Assessed Costs	Carriage Walk Replacement				Percent	Assessed	Concrete Apron Replacement				Percent	Assessed	Miscellaneous		Percent	Assessed	Total Assessment
								Length (Ft)	Unit Cost	Total Cost	Assessable		Area (Sq. Ft.)	Thickness (inch)	Unit Cost	2nd Area (Sq. Ft.)	Thickness (inch)	Unit Cost	Total Cost	Assessable		Area (Sq. Ft.)	Thickness (inch)	Unit Cost	Total Cost	Assessable	Costs	Area (Sq. Ft.)	Thickness (inch)	Unit Cost	Total Cost	Assessable	Costs	Description	Total Cost	Assessable	Costs	
051105455012	227 E MCKINLEY ST	STEVEN B CASTLEBERG	227 E MCKINLEY ST	STOUGHTON	WI	53589	RIVER OAKS LOT 1	40.00	$22.38	$895.20	50%	$ 447.60	25.0	4	$6.71	0.0	6	$6.71	$167.75	50%	$ 83.88		4	$6.71	$0.00	100%	$ -	0.0	6	$7.51	$0.00	100%	$ -			100%	$ -	$ 531.48
051105455562	220 E MCKINLEY ST	JOHN N WOZNIAK JR AND LISA L WOZNIAK	220 E MCKINLEY ST	STOUGHTON	WI	53589	RIVER OAKS LOT 6	0.00	$22.38	$0.00	50%	$ -	30.0	4	$6.71	0.0	6	$6.71	$201.30	50%	$ 100.65		4	$6.71	$0.00	100%	$ -	0.0	6	$7.51	$0.00	100%	$ -			100%	$ -	$ 100.65

Supplemental Item Costs:

Assessment Footnotes:

Assessment Exhibit:

Schedule C - Preliminary Assessments - Sherman Street (Contract 1-2020)

Parcel Number	Property Address	Owners Name	Owners Address	Owners City	State	Zip Code	Lot Description	Curb & Gutter			Percent	Assessed Costs	Sidewalk Replacement							Percent	Assessed Costs	Carriage Walk Replacement				Percent	Assessed	Concrete Apron Replacement				Percent	Assessed	Miscellaneous		Percent	Assessed	Total Assessment
								Length (Ft)	Unit Cost	Total Cost	Assessable		Area (Sq. Ft.)	Thickness (inch)	Unit Cost	2nd Area (Sq. Ft.)	Thickness (inch)	Unit Cost	Total Cost	Assessable		Area (Sq. Ft.)	Thickness (inch)	Unit Cost	Total Cost	Assessable	Costs	Area (Sq. Ft.)	Thickness (inch)	Unit Cost	Total Cost	Assessable	Costs	Description	Total Cost	Assessable	Costs	
051105361618	324 SHERMAN ST	DURANCZYK-KOMES LIVING TRUST	324 SHERMAN ST	STOUGHTON	WI	53589	SARAH E TURNER ADDN CORRECTED SURVEY BLOCK 2 PRT OF LOTS 1 & 2 DESCR AS COM AT NE COR OF SD BLOCK 2 TH SLY ALG E LN OF SD BLOCK 99 FT (6 RODS) TH W PARA	98.00	$22.38	$2,193.24	50%	$ 1,096.62	0.0	4	$6.71	0.0	6	$6.71	$0.00	50%	$ -	0.0	4	$6.71	$0.00	100%	$ -	0.0	6	$7.51	$0.00	100%	$ -			100%	$ -	$ 1,096.62
051105362742	125 W MCKINLEY ST	PAMELA K TOLLEFSON	125 W MCKINLEY ST	STOUGHTON	WI	53589	SARAH E TURNER ADDN CORRECTED SURVEY LOT 4 BLOCK 3	132.00	$22.38	$2,954.16	50%	$ 1,477.08	0.0	4	$6.71	0.0	6	$6.71	$0.00	50%	$ -	15.0	4	$6.71	$100.65	100%	$ 100.65	0.0	6	$7.51	$0.00	100%	$ -			100%	$ -	$ 1,577.73

Supplemental Item Costs:

Assessment Footnotes:

* Corner Lot, See Schedule C for Prospect Street as well.

Assessment Exhibit:

Schedule C - Preliminary Assessments - Forrest Street (Contract 2-2020)

Parcel Number	Property Address	Owners Name	Owners Address	Owners City	State	Zip Code	Lot Description	Curb & Gutter			Percent	Assessed Costs	Sidewalk Replacement							Percent	Assessed Costs	Carriage Walk Replacement				Percent	Assessed	Concrete Apron Replacement				Percent	Assessed	Miscellaneous		Percent	Assessed	Total Assessment
								Length (Ft)	Unit Cost	Total Cost	Assessable		Area (Sq. Ft.)	Thickness (inch)	Unit Cost	2nd Area (Sq. Ft.)	Thickness (inch)	Unit Cost	Total Cost	Assessable		Area (Sq. Ft.)	Thickness (inch)	Unit Cost	Total Cost	Assessable	Costs	Area (Sq. Ft.)	Thickness (inch)	Unit Cost	Total Cost	Assessable	Costs	Description	Total Cost	Assessable	Costs	
051108123585	226 S FORREST ST	MJM ENTERPRISES LLC	226 S FORREST ST	STOUGHTON	WI	53589	ORIGINAL PLAT E 1/3 LOT 8 BLOCK 28 SUBJ TO PUBL ALLEY OVER N 10 FT THF	116.00	$38.45	$4,460.20	50%	$ 2,230.10	1540.0	4	$9.46	0.0	6	$0.00	$14,568.40	50%	$ 7,284.20	0.0	4	$9.46	$0.00	100%	$ -	0.0	6	$0.00	$0.00	100%	$ -			100%	$ -	$ 9,514.30
051108122602	214 S FORREST ST	MC SQUARED LLC	2225 KORGEN DR	STOUGHTON	WI	53589	LOT 2 CSM 12592 CS79/102&103-12/5/2008 F/K/A LOTS 1 & 2 BLOCK 28 ORIG PLAT STOUGHTON DESCR AS SEC 8-5-11 PRT NW1/4NE1/4 (0.251 ACRES)	81.00	$38.45	$3,114.45	50%	$ 1,557.23	390.0	4	$9.46	0.0	6	$0.00	$3,689.40	50%	$ 1,844.70	32.0	4	$9.46	$302.72	100%	$ 302.72	0.0	6	$0.00	$0.00	100%	$ -	A	$1,933.50	100%	$ 1,933.50	$ 5,638.15
051108122442	204 S FORREST ST	JERMAN PROPERTIES LLC	PO BOX 616	CAMBRIDGE	WI	53523	LOT 1 CSM 12592 CS79/102&103-12/5/2008 F/K/A LOTS 1 & 2 BLOCK 28 ORIG PLAT STOUGHTON DESCR AS SEC 8-5-11 PRT NW1/4NE1/4 (0.158 ACRES)	52.00	$38.45	$1,999.40	50%	$ 999.70	275.0	4	$9.46	0.0	6	$0.00	$2,601.50	50%	$ 1,300.75	15.0	4	$9.46	$141.90	100%	$ 141.90	0.0	6	$0.00	$0.00	100%	$ -	B	$412.50	100%	$ 412.50	$ 2,854.85

Supplemental Item Costs:

Assessment Footnotes:

A) 214 S FORREST ST - MC SQUARED LLC

Bid Item No.	Description	Plan Quantity	Unit	Unit Price	Total Cost	
X	Concrete Steps	40	SF	$16.50	$660.00	
X	Roof Drain	25	LF	$50.94	$1,273.50	Subtotal
					$1,933.50	

B) 204 S FORREST ST - JERMAN PROPERTIES LLC

Bid Item No.	Description	Plan Quantity	Unit	Unit Price	Total Cost	
X	Concrete Steps	25	SF	$16.50	$412.50	Subtotal
					$412.50	

Assessment Exhibit:

Schedule C - Preliminary Assessments - Roby Road (Contract 3-2020)

Parcel Number	Property Address	Owners Name	Owners Address	Owners City	State	Zip Code	Lot Description	Curb & Gutter			Percent	Assessed Costs	Sidewalk Replacement							Percent	Assessed Costs	Carriage Walk Replacement				Percent	Assessed	Concrete Apron Replacement				Percent	Assessed	Miscellaneous		Percent	Assessed	Total Assessment
								Length (Ft)	Unit Cost	Total Cost	Assessable		Area (Sq. Ft.)	Thickness (inch)	Unit Cost	2nd Area (Sq. Ft.)	Thickness (inch)	Unit Cost	Total Cost	Assessable		Area (Sq. Ft.)	Thickness (inch)	Unit Cost	Total Cost	Assessable	Costs	Area (Sq. Ft.)	Thickness (inch)	Unit Cost	Total Cost	Assessable	Costs	Description	Total Cost	Assessable	Costs	
051105243871	828 ROBY RD	MATTHEW R GASPER AND ADRIANNE C GASPER	828 ROBY RD	STOUGHTON	WI	53589	GLEN OAKS LOT 27	0.00	$44.00	$0.00	50%	$ -	550.0	4	$8.25	0.0	6	$9.35	$4,537.50	50%	$ 2,268.75	0.0	4	$8.25	$0.00	100%	$ -	0.0	6	$9.35	$0.00	100%	$ -			100%	$ -	$ 2,268.75
051105243764	816 ROBY RD	ROBERT W NIEHUS	816 ROBY RD	STOUGHTON	WI	53589	GLEN OAKS LOT 26 R202/335	35.00	$44.00	$1,540.00	50%	$ 770.00	390.0	4	$8.25	85.0	6	$9.35	$4,012.25	50%	$ 2,006.13	0.0	4	$8.25	$0.00	100%	$ -	230.0	6	$9.35	$2,150.50	100%	$ 2,150.50			100%	$ -	$ 4,926.63
051105243657	804 ROBY RD	LARRY H HARLOW AND SANDRA K HARLOW	804 ROBY RD	STOUGHTON	WI	53589	R635/15 GLEN OAKS LOT 25	30.00	$44.00	$1,320.00	50%	$ 660.00	370.0	4	$8.25	100.0	6	$9.35	$3,987.50	50%	$ 1,993.75	0.0	4	$8.25	$0.00	100%	$ -	270.0	6	$9.35	$2,524.50	100%	$ 2,524.50			100%	$ -	$ 5,178.25
051105243540	724 ROBY RD	DANIEL J TOBIE AND MICHELLE L TOBIE	724 ROBY RD	STOUGHTON	WI	53589	GLEN OAKS LOT 24	25.00	$44.00	$1,100.00	50%	$ 550.00	385.0	4	$8.25	90.0	6	$9.35	$4,017.75	50%	$ 2,008.88	0.0	4	$8.25	$0.00	100%	$ -	250.0	6	$9.35	$2,337.50	100%	$ 2,337.50			100%	$ -	$ 4,896.38
051105243433	716 ROBY RD	GORDON W LADWIG AND MARILYN D LADWIG	716 ROBY RD	STOUGHTON	WI	53589	R921/679 GLEN OAKS LOT 23	15.00	$44.00	$660.00	50%	$ 330.00	370.0	4	$8.25	100.0	6	$9.35	$3,987.50	50%	$ 1,993.75	0.0	4	$8.25	$0.00	100%	$ -	260.0	6	$9.35	$2,431.00	100%	$ 2,431.00			100%	$ -	$ 4,754.75
051105243326	708 ROBY RD	JUDITH L DAVIS	708 ROBY RD	STOUGHTON	WI	53589	GLEN OAKS LOT 22	25.00	$44.00	$1,100.00	50%	$ 550.00	0.0	4	$8.25	0.0	6	$9.35	$0.00	50%	$ -	0.0	4	$8.25	$0.00	100%	$ -	0.0	6	$9.35	$0.00	100%	$ -			100%	$ -	$ 550.00
051105246627	1005 JOHNSON ST	WINDER J FUENTES AND COURTNEY L FUENTES	1005 JOHNSON ST	STOUGHTON	WI	53589	GLEN OAKS FIRST ADDN LOT 52	0.00	$44.00	$0.00	50%	$ -	675.0	4	$8.25	0.0	6	$9.35	$5,568.75	50%	$ 2,784.38	0.0	4	$8.25	$0.00	100%	$ -	0.0	6	$9.35	$0.00	100%	$ -			100%	$ -	$ 2,784.38
051105247699	604-612 ROBY RD	TODD J SCHAUFF	1225 S PAGE ST	STOUGHTON	WI	53589	GLEN OAKS SECOND ADDN LOT 79	25.00	$44.00	$1,100.00	50%	$ 550.00	530.0	4	$8.25	120.0	6	$9.35	$5,494.50	50%	$ 2,747.25	0.0	4	$8.25	$0.00	100%	$ -	310.0	6	$9.35	$2,898.50	100%	$ 2,898.50			100%	$ -	$ 6,195.75
051105248796	516-518 ROBY RD	DANIEL R ALTENBURG	516 ROBY RD	STOUGHTON	WI	53589	GLEN OAKS SECOND ADDN LOT 89	55.00	$44.00	$2,420.00	50%	$ 1,210.00	505.0	4	$8.25	120.0	6	$9.35	$5,288.25	50%	$ 2,644.13	0.0	4	$8.25	$0.00	100%	$ -	320.0	6	$9.35	$2,992.00	100%	$ 2,992.00			100%	$ -	$ 6,846.13
051105250482	508 ROBY RD	LELAND E ANDERSON AND RACHEL E ANDERSON	508 ROBY RD	STOUGHTON	WI	53589	LOT 1 CSM 9969 CS58/110&111-3/5/2001 F/K/A LOT 112 THIRD ADDN TO GLEN OAKS DESCR AS SEC 5-5-11 PRT SW 1/4NW 1/4 (0.141 ACRES)	35.00	$44.00	$1,540.00	50%	$ 770.00	10.0	4	$8.25	15.0	6	$9.35	$222.75	50%	$ 111.38	0.0	4	$8.25	$0.00	100%	$ -	0.0	6	$9.35	$0.00	100%	$ -			100%	$ -	$ 881.38
051105250552	504 ROBY RD	MELODY A KOPKE-VIKE	504 ROBY RD	STOUGHTON	WI	53589	LOT 2 CSM 9969 CS58/110&111-3/5/2001 F/K/A LOT 112 THIRD ADDN TO GLEN OAKS DESCR AS SEC 5-5-11 PRT SW 1/4NW 1/4 (0.143 ACRES)	25.00	$44.00	$1,100.00	50%	$ 550.00	0.0	4	$8.25	0.0	6	$9.35	$0.00	50%	$ -	0.0	4	$8.25	$0.00	100%	$ -	0.0	6	$9.35	$0.00	100%	$ -			100%	$ -	$ 550.00
051105251852	426 ROBY RD	KEVIN D PETERSON	426 ROBY RD	STOUGHTON	WI	53589	LOT 2 CSM 12889 CS82/21-22 04-27-10 F/K/A GLEN OAKS THIRD ADDN LOT 123 DESCR AS SEC 05-05-11 PRT OF SE1/4 NW 1/4 (0.139 ACRE)	90.00	$44.00	$3,960.00	50%	$ 1,980.00	250.0	4	$8.25	80.0	6	$9.35	$2,810.50	50%	$ 1,405.25	0.0	4	$8.25	$0.00	100%	$ -	220.0	6	$9.35	$2,057.00	100%	$ 2,057.00			100%	$ -	$ 5,442.25
051105251752	424 ROBY RD	ALICIA SPETH AND SAMUEL SPETH	424 ROBY RD	STOUGHTON	WI	53589	LOT 1 CSM 12889 CS82/21&22-4/27/2010 F/K/A GLEN OAKS THIRD ADDN LOT 123 DESCR AS SEC 5-5-11 PRT SE1/4NW 1/4 (0.162 ACRES)	30.00	$44.00	$1,320.00	50%	$ 660.00	290.0	4	$8.25	80.0	6	$9.35	$3,140.50	50%	$ 1,570.25	0.0	4	$8.25	$0.00	100%	$ -	220.0	6	$9.35	$2,057.00	100%	$ 2,057.00			100%	$ -	$ 4,287.25
051105273222	416-420 ROBY RD	LINDA K DAVIS	420 ROBY RD	STOUGHTON	WI	53589	GLEN OAKS EIGHTH ADDN LOT 232	40.00	$44.00	$1,760.00	50%	$ 880.00	125.0	4	$8.25	0.0	6	$9.35	$1,031.25	50%	$ 515.63	0.0	4	$8.25	$0.00	100%	$ -	0.0	6	$9.35	$0.00	100%	$ -			100%	$ -	$ 1,395.63
051105273115	410-414 ROBY RD	CARLA OLSON	410 ROBY RD	STOUGHTON	WI	53589	GLEN OAKS EIGHTH ADDN LOT 231	45.00	$44.00	$1,980.00	50%	$ 990.00	145.0	4	$8.25	65.0	6	$9.35	$1,804.00	50%	$ 902.00	0.0	4	$8.25	$0.00	100%	$ -	350.0	6	$9.35	$3,272.50	100%	$ 3,272.50			100%	$ -	$ 5,164.50
051105273008	404-408 ROBY RD	ERICKSON INVESTMENTS LLC	1824 LYNCH CIR	STOUGHTON	WI	53589	GLEN OAKS EIGHTH ADDN LOT 230	45.00	$44.00	$1,980.00	50%	$ 990.00	225.0	4	$8.25	100.0	6	$9.35	$2,791.25	50%	$ 1,395.63	0.0	4	$8.25	$0.00	100%	$ -	0.0	6	$9.35	$0.00	100%	$ -			100%	$ -	$ 2,385.63
051105272894	400-402 ROBY RD	RICHARD T ZAEMISCH	400 ROBY RD	STOUGHTON	WI	53589	GLEN OAKS EIGHTH ADDN LOT 229	55.00	$44.00	$2,420.00	50%	$ 1,210.00	185.0	4	$8.25	65.0	6	$9.35	$2,134.00	50%	$ 1,067.00	0.0	4	$8.25	$0.00	100%	$ -	370.0	6	$9.35	$3,459.50	100%	$ 3,459.50			100%	$ -	$ 5,736.50
051105272689	328 ROBY RD	WAGNER RENTAL PROPERTIES II LLC	2072 WILLIAMS DR	STOUGHTON	WI	53589	GLEN OAKS EIGHTH ADDN LOT 228	30.00	$44.00	$1,320.00	50%	$ 660.00	105.0	4	$8.25	40.0	6	$9.35	$1,240.25	50%	$ 620.13	0.0	4	$8.25	$0.00	100%	$ -	0.0	6	$9.35	$0.00	100%	$ -			100%	$ -	$ 1,280.13
051105295253	1006 N PAGE ST	JERRY W KING AND MAXINE J KING	889 COUNTY HWY N	STOUGHTON	WI	53589	SEC 5-5-11 PRT SE1/4NW1/4 COM INTERS SD 1/41/4 S LN & HWY C/L TH ALG SD C/L NLY 595.7 FT TO POB TH W 241.9 FT TH N 110 FT TH E 248.7 FT TH S ALG SD C/L 110.7 FT TO POB	0.00	$44.00	$0.00	50%	$ -	0.0	4	$8.25	0.0	6	$9.35	$0.00	50%	$ -	0.0	4	$8.25	$0.00	100%	$ -	0.0	6	$9.35	$0.00	100%	$ -			100%	$ -	$ -
051105272787	1006 N PAGE ST	JERRY W KING AND MAXINE J KING	889 COUNTY HWY N	STOUGHTON	WI	53589	GLEN OAKS EIGHTH ADDN LOT OUTLOT 1	65.00	$44.00	$2,860.00	50%	$ 1,430.00	105.0	4	$8.25	0.0	6	$9.35	$866.25	50%	$ 433.13	0.0	4	$8.25	$0.00	100%	$ -	0.0	6	$9.35	$0.00	100%	$ -			100%	$ -	$ 1,863.13
051105274310	932 N PAGE ST	MARC FOUNDATION OF DANE COUNTY INC	901 POST RD	MADISON	WI	53713	GLEN OAKS EIGHTH ADDN LOT PRT LOT 240 DESCR AS BEG NE COR LOT 241 TH S10DEG21'45"W 151.00 FT ALG ELY LN SD LOT 241 TO SE COR SD LOT TH CONT S10DEG21'45"W 28.40 FT ALG	75.00	$44.00	$3,300.00	50%	$ 1,650.00	210.0	4	$8.25	40.0	6	$9.35	$2,106.50	50%	$ 1,053.25	0.0	4	$8.25	$0.00	100%	$ -	0.0	6	$9.35	$0.00	100%	$ -			100%	$ -	$ 2,703.25
051105274990	409 ROBY RD	SUSAN A HOPPER	409 ROBY RD	STOUGHTON	WI	53589	OAK GROVE CONDOMINIUM UNIT 2	13.00	$44.00	$572.00	50%	$ 286.00	28.0	4	$8.25	10.0	6	$9.35	$324.50	50%	$ 162.25	0.0	4	$8.25	$0.00	100%	$ -	34.0	6	$9.35	$317.90	100%	$ 317.90			100%	$ -	$ 766.15
051105275097	405 ROBY RD	PATRICK L O'CONNOR	405 ROBY RD	STOUGHTON	WI	53589	OAK GROVE CONDOMINIUM UNIT 4	13.00	$44.00	$572.00	50%	$ 286.00	28.0	4	$8.25	10.0	6	$9.35	$324.50	50%	$ 162.25	0.0	4	$8.25	$0.00	100%	$ -	34.0	6	$9.35	$317.90	100%	$ 317.90			100%	$ -	$ 766.15
051105274945	407 ROBY RD	NANCY FURHMAN	407 ROBY RD	STOUGHTON	WI	53589	OAK GROVE CONDOMINIUM UNIT 1	13.00	$44.00	$572.00	50%	$ 286.00	28.0	4	$8.25	10.0	6	$9.35	$324.50	50%	$ 162.25	0.0	4	$8.25	$0.00	100%	$ -	34.0	6	$9.35	$317.90	100%	$ 317.90			100%	$ -	$ 766.15
051105275042	411 ROBY RD	SHANE J SPENSLEY	411 ROBY RD	STOUGHTON	WI	53589	OAK GROVE CONDOMINIUM UNIT 3	13.00	$44.00	$572.00	50%	$ 286.00	28.0	4	$8.25	10.0	6	$9.35	$324.50	50%	$ 162.25	0.0	4	$8.25	$0.00	100%	$ -	34.0	6	$9.35	$317.90	100%	$ 317.90			100%	$ -	$ 766.15

051105275248	415 ROBY RD	BRANDON L KRUGER	415 ROBY RD	STOUGHTON	WI	53589	OAK GROVE CONDOMINIUM UNIT 7	13.00	$44.00	$572.00	50%	$ 286.00	28.0	4	$8.25	10.0	6	$9.35	$324.50	50%	$ 162.25	0.0	4	$8.25	$0.00	100%	$ -	34.0	6	$9.35	$317.90	100%	$ 317.90			100%	$ -	$ 766.15
051105275195	413 ROBY RD	JUDITH A VERMILYEA TRUST	413 ROBY RD	STOUGHTON	WI	53589	OAK GROVE CONDOMINIUM UNIT 6	13.00	$44.00	$572.00	50%	$ 286.00	28.0	4	$8.25	10.0	6	$9.35	$324.50	50%	$ 162.25	0.0	4	$8.25	$0.00	100%	$ -	34.0	6	$9.35	$317.90	100%	$ 317.90			100%	$ -	$ 766.15
051105275140	403 ROBY RD	LARRY E OLSON	403 ROBY RD	STOUGHTON	WI	53589	OAK GROVE CONDOMINIUM UNIT 5	13.00	$44.00	$572.00	50%	$ 286.00	28.0	4	$8.25	10.0	6	$9.35	$324.50	50%	$ 162.25	0.0	4	$8.25	$0.00	100%	$ -	34.0	6	$9.35	$317.90	100%	$ 317.90			100%	$ -	$ 766.15
051105275293	401 ROBY RD	SCOTT MEEKER	401 ROBY RD	STOUGHTON	WI	53589	OAK GROVE CONDOMINIUM UNIT 8	13.00	$44.00	$572.00	50%	$ 286.00	28.0	4	$8.25	10.0	6	$9.35	$324.50	50%	$ 162.25	0.0	4	$8.25	$0.00	100%	$ -	34.0	6	$9.35	$317.90	100%	$ 317.90			100%	$ -	$ 766.15
051105251620	913-917 N MADISON ST	REED M ELLICKSON	917 N MADISON ST	STOUGHTON	WI	53589	GLEN OAKS THIRD ADDN LOT 122	40.00	$44.00	$1,760.00	50%	$ 880.00	25.0	4	$8.25	0.0	6	$9.35	$206.25	50%	$ 103.13	0.0	4	$8.25	$0.00	100%	$ -	0.0	6	$9.35	$0.00	100%	$ -			100%	$ -	$ 983.13
051105252042	509 ROBY RD	ROBERT & INEZ TOEPFER FAMILY TRUST	509 ROBY RD	STOUGHTON	WI	53589	501-509 ROBY ROAD CONDOMINIUM UNIT 2	25.00	$44.00	$1,100.00	50%	$ 550.00	50.0	4	$8.25	0.0	6	$9.35	$412.50	50%	$ 206.25	0.0	4	$8.25	$0.00	100%	$ -	105.0	6	$9.35	$981.75	100%	$ 981.75			100%	$ -	$ 1,738.00
051105252012	501 ROBY RD	ROBERT D & INEZ TOEPFER FAMILY TRUST	501 ROBY RD	STOUGHTON	WI	53589	501-509 ROBY ROAD CONDOMINIUM UNIT 1	25.00	$44.00	$1,100.00	50%	$ 550.00	50.0	4	$8.25	0.0	6	$9.35	$412.50	50%	$ 206.25	0.0	4	$8.25	$0.00	100%	$ -	105.0	6	$9.35	$981.75	100%	$ 981.75			100%	$ -	$ 1,738.00
051105248712	519 ROBY RD	ELIZABETH A WAGNER INDIVIDUAL PROPERTY TRUST	846 WINTERGREEN CT	MARCO ISLAND	FL	34145	LOT 2 CSM 12834 CS81/193&194-1/8/2010 F/K/A GLEN OAKS SECOND ADDN LOT 88 DESCR AS SEC 5-5-11 PRT SW 1/4NW 1/4 (0.140 ACRES)	20.00	$44.00	$880.00	50%	$ 440.00	95.0	4	$8.25	0.0	6	$9.35	$783.75	50%	$ 391.88	0.0	4	$8.25	$0.00	100%	$ -	0.0	6	$9.35	$0.00	100%	$ -			100%	$ -	$ 831.88
051105248642	521 ROBY RD	ELIZABETH A WAGNER INDIVIDUAL PROPERTY TRUST	846 WINTERGREEN CT	MARCO ISLAND	FL	34145	LOT 1 CSM 12834 CS81/193&194-1/8/2010 F/K/A GLEN OAKS SECOND ADDN LOT 88 DESCR AS SEC 5-5-11 PRT SW 1/4NW 1/4 (0.131 ACRES)	25.00	$44.00	$1,100.00	50%	$ 550.00	100.0	4	$8.25	0.0	6	$9.35	$825.00	50%	$ 412.50	0.0	4	$8.25	$0.00	100%	$ -	0.0	6	$9.35	$0.00	100%	$ -			100%	$ -	$ 962.50
051105247804	609 ROBY RD	MICHAEL A MAERZ	2034 SKYLINE DR	STOUGHTON	WI	53589	GLEN OAKS SECOND ADDN LOT 80	20.00	$44.00	$880.00	50%	$ 440.00	140.0	4	$8.25	25.0	6	$9.35	$1,388.75	50%	$ 694.38	0.0	4	$8.25	$0.00	100%	$ -	0.0	6	$9.35	$0.00	100%	$ -			100%	$ -	$ 1,134.38
051105243102	925 JOHNSON ST	ALLAN W EGGLESON AND JOYCE D EGGLESON	925 JOHNSON ST	STOUGHTON	WI	53589	GLEN OAKS LOT 20	15.00	$44.00	$660.00	50%	$ 330.00	160.0	4	$8.25	0.0	6	$9.35	$1,320.00	50%	$ 660.00	0.0	4	$8.25	$0.00	100%	$ -	0.0	6	$9.35	$0.00	100%	$ -			100%	$ -	$ 990.00

Supplemental Item Costs:

Assessment Footnotes:

Assessment Exhibit:

Schedule C - Preliminary Assessments - Harrison Court (Contract 3-2020)

Parcel Number	Property Address	Owners Name	Owners Address	Owners City	State	Zip Code	Lot Description	Curb & Gutter			Percent	Assessed Costs	Sidewalk Replacement							Percent	Assessed Costs	Carriage Walk Replacement				Percent	Assessed	Concrete Apron Replacement				Percent	Assessed	Miscellaneous		Percent	Assessed	Total Assessment
								Length (Ft)	Unit Cost	Total Cost	Assessable		Area (Sq. Ft.)	Thickness (inch)	Unit Cost	2nd Area (Sq. Ft.)	Thickness (inch)	Unit Cost	Total Cost	Assessable		Area (Sq. Ft.)	Thickness (inch)	Unit Cost	Total Cost	Assessable	Costs	Area (Sq. Ft.)	Thickness (inch)	Unit Cost	Total Cost	Assessable	Costs	Description	Total Cost	Assessable	Costs	
051105220896	1306 HARRISON CT	JOSEPH R FREY AND SARA B JUVE	1306 HARRISON CT	STOUGHTON	WI	53589	GLEN OAKS SECOND ADDN LOT 69	20.00	$44.00	$880.00	50%	$ 440.00	0.0	4	$8.25	0.0	6	$9.35	$0.00	50%	$ -	0.0	4	$8.25	$0.00	100%	$ -	0.0	6	$9.35	$0.00	100%	$ -			100%	$ -	$ 440.00
051105221000	1318 HARRISON CT	THEODORE A DEGROFF AND PAMELA M DEGROFF	1318 HARRISON CT	STOUGHTON	WI	53589	GLEN OAKS SECOND ADDN LOT 70	25.00	$44.00	$1,100.00	50%	$ 550.00	0.0	4	$8.25	0.0	6	$9.35	$0.00	50%	$ -	0.0	4	$8.25	$0.00	100%	$ -	0.0	6	$9.35	$0.00	100%	$ -			100%	$ -	$ 550.00
051105221117	1326 HARRISON CT	CLARA M BEMIS	1326 HARRISON CT	STOUGHTON	WI	53589	GLEN OAKS SECOND ADDN LOT 71	0.00	$44.00	$0.00	50%	$ -	0.0	4	$8.25	0.0	6	$9.35	$0.00	50%	$ -	0.0	4	$8.25	$0.00	100%	$ -	0.0	6	$9.35	$0.00	100%	$ -			100%	$ -	$ -
051105221224	1332 HARRISON CT	ERIK D BRADLEY	1332 HARRISON CT	STOUGHTON	WI	53589	GLEN OAKS SECOND ADDN LOT 72	0.00	$44.00	$0.00	50%	$ -	0.0	4	$8.25	0.0	6	$9.35	$0.00	50%	$ -	0.0	4	$8.25	$0.00	100%	$ -	0.0	6	$9.35	$0.00	100%	$ -			100%	$ -	$ -
051105221331	1333 HARRISON CT	JAMES R SKOIEN AND WENDA L SKOIEN	1333 HARRISON CT	STOUGHTON	WI	53589	GLEN OAKS SECOND ADDN LOT 73	0.00	$44.00	$0.00	50%	$ -	0.0	4	$8.25	0.0	6	$9.35	$0.00	50%	$ -	0.0	4	$8.25	$0.00	100%	$ -	0.0	6	$9.35	$0.00	100%	$ -			100%	$ -	$ -
051105221448	1325 HARRISON CT	STEVEN F PULLEY AND K RESSHENA PULLEY	1325 HARRISON CT	STOUGHTON	WI	53589	GLEN OAKS SECOND ADDN LOT 74	0.00	$44.00	$0.00	50%	$ -	0.0	4	$8.25	0.0	6	$9.35	$0.00	50%	$ -	0.0	4	$8.25	$0.00	100%	$ -	0.0	6	$9.35	$0.00	100%	$ -			100%	$ -	$ -
051105221555	1317 HARRISON CT	CHC PROPERTIES LLC	201 BUSINESS PARK CIR	STOUGHTON	WI	53589	GLEN OAKS SECOND ADDN LOT 75	30.00	$44.00	$1,320.00	50%	$ 660.00	0.0	4	$8.25	0.0	6	$9.35	$0.00	50%	$ -	0.0	4	$8.25	$0.00	100%	$ -	0.0	6	$9.35	$0.00	100%	$ -			100%	$ -	$ 660.00
051105221662	720 EISENHOWER RD	ALLAN E HUIZENGA AND JUNE C HUIZENGA	720 EISENHOWER RD	STOUGHTON	WI	53589	GLEN OAKS SECOND ADDN LOT 76	50.00	$44.00	$2,200.00	50%	$ 1,100.00	0.0	4	$8.25	0.0	6	$9.35	$0.00	50%	$ -	0.0	4	$8.25	$0.00	100%	$ -	0.0	6	$9.35	$0.00	100%	$ -			100%	$ -	$ 1,100.00

Supplemental Item Costs:

Assessment Footnotes:

Assessment Exhibit:

Schedule C - Preliminary Assessments - Skinner Lane (Contract 3-2020)

Parcel Number	Property Address	Owners Name	Owners Address	Owners City	State	Zip Code	Lot Description	Curb & Gutter			Percent	Assessed Costs	Sidewalk Replacement							Percent	Assessed Costs	Carriage Walk Replacement				Percent	Assessed	Concrete Apron Replacement				Percent	Assessed	Miscellaneous		Percent	Assessed	Total Assessment
								Length (Ft)	Unit Cost	Total Cost	Assessable		Area (Sq. Ft.)	Thickness (inch)	Unit Cost	2nd Area (Sq. Ft.)	Thickness (inch)	Unit Cost	Total Cost	Assessable		Area (Sq. Ft.)	Thickness (inch)	Unit Cost	Total Cost	Assessable	Costs	Area (Sq. Ft.)	Thickness (inch)	Unit Cost	Total Cost	Assessable	Costs	Description	Total Cost	Assessable	Costs	
051105224696	1502 SKINNER LN	BARBARA J FRANK	1502 SKINNER LN	STOUGHTON	WI	53589	GLEN OAKS FOURTH ADDN LOT 139	35.00	$44.00	$1,540.00	50%	$ 770.00	0.0	4	$8.25	0.0	6	$9.35	$0.00	50%	$ -	0.0	4	$8.25	$0.00	100%	$ -	0.0	6	$9.35	$0.00	100%	$ -			100%	$ -	$ 770.00
051105224801	1510 SKINNER LN	JOEL R HANSEN	1510 SKINNER LN	STOUGHTON	WI	53589	GLEN OAKS FOURTH ADDN LOT 140	60.00	$44.00	$2,640.00	50%	$ 1,320.00	0.0	4	$8.25	0.0	6	$9.35	$0.00	50%	$ -	0.0	4	$8.25	$0.00	100%	$ -	0.0	6	$9.35	$0.00	100%	$ -			100%	$ -	$ 1,320.00
051105224918	1518 SKINNER LN	ROCHELLE R MCCARTHY	1518 SKINNER LN	STOUGHTON	WI	53589	GLEN OAKS FOURTH ADDN LOT 141	0.00	$44.00	$0.00	50%	$ -	0.0	4	$8.25	0.0	6	$9.35	$0.00	50%	$ -	0.0	4	$8.25	$0.00	100%	$ -	0.0	6	$9.35	$0.00	100%	$ -			100%	$ -	$ -
051105225024	1526 SKINNER LN	MARY E WRASE	1526 SKINNER LN	STOUGHTON	WI	53589	GLEN OAKS FOURTH ADDN LOT 142	15.00	$44.00	$660.00	50%	$ 330.00	0.0	4	$8.25	0.0	6	$9.35	$0.00	50%	$ -	0.0	4	$8.25	$0.00	100%	$ -	0.0	6	$9.35	$0.00	100%	$ -			100%	$ -	$ 330.00
051105225131	1525 SKINNER LN	BRUCE D HANSEN AND MARILYN J HANSEN	1525 SKINNER LN	STOUGHTON	WI	53589	GLEN OAKS FOURTH ADDN LOT 143	10.00	$44.00	$440.00	50%	$ 220.00	0.0	4	$8.25	0.0	6	$9.35	$0.00	50%	$ -	0.0	4	$8.25	$0.00	100%	$ -	0.0	6	$9.35	$0.00	100%	$ -			100%	$ -	$ 220.00
051105225248	1517 SKINNER LN	JAMES M ZWETTLER AND ANGELA D ZWETTLER	1517 SKINNER LN	STOUGHTON	WI	53589	GLEN OAKS FOURTH ADDN LOT 144	0.00	$44.00	$0.00	50%	$ -	0.0	4	$8.25	0.0	6	$9.35	$0.00	50%	$ -	0.0	4	$8.25	$0.00	100%	$ -	0.0	6	$9.35	$0.00	100%	$ -			100%	$ -	$ -
051105225355	1509 SKINNER LN	MICHAEL A KWAS AND KRISTIN L KNUTSON	1509 SKINNER LN	STOUGHTON	WI	53589	GLEN OAKS FOURTH ADDN LOT 145	0.00	$44.00	$0.00	50%	$ -	0.0	4	$8.25	0.0	6	$9.35	$0.00	50%	$ -	0.0	4	$8.25	$0.00	100%	$ -	0.0	6	$9.35	$0.00	100%	$ -			100%	$ -	$ -
051105225462	1501 SKINNER LN	LARRY A BRONTE	1501 SKINNER LN	STOUGHTON	WI	53589	GLEN OAKS FOURTH ADDN LOT 146	50.00	$44.00	$2,200.00	50%	$ 1,100.00	0.0	4	$8.25	0.0	6	$9.35	$0.00	50%	$ -	0.0	4	$8.25	$0.00	100%	$ -	0.0	6	$9.35	$0.00	100%	$ -			100%	$ -	$ 1,100.00

Supplemental Item Costs:

Assessment Footnotes:

Assessment Exhibit:

Schedule C - Preliminary Assessments - Jackson Street (Contract 3-2020)

Parcel Number	Property Address	Owners Name	Owners Address	Owners City	State	Zip Code	Lot Description	Curb & Gutter			Percent	Assessed Costs	Sidewalk Replacement							Percent	Assessed Costs	Carriage Walk Replacement				Percent	Assessed	Concrete Apron Replacement				Percent	Assessed	Miscellaneous		Percent	Assessed	Total Assessment
								Length (Ft)	Unit Cost	Total Cost	Assessable		Area (Sq. Ft.)	Thickness (inch)	Unit Cost	2nd Area (Sq. Ft.)	Thickness (inch)	Unit Cost	Total Cost	Assessable		Area (Sq. Ft.)	Thickness (inch)	Unit Cost	Total Cost	Assessable	Costs	Area (Sq. Ft.)	Thickness (inch)	Unit Cost	Total Cost	Assessable	Costs	Description	Total Cost	Assessable	Costs	
051106390880	1358 US HWY 51	GUNDERSON INVESTMENT PROPERTIES LLC	5203 MONONA DR	MADISON	WI	53716	LOT 1 CSM 5949 CS28/167&168 R13336/22-9/20/89 DESCR AS SEC 6 -5-11 PRT NW1/4SW1/4 & PRT SW1/4SW1/4 CONT 4.0 ACRES	35.00	$44.00	$1,540.00	50%	$ 770.00	1450.0	4	$8.25	110.0	6	$9.35	$12,991.00	50%	$ 6,495.50	0.0	4	$8.25	$0.00	100%	$ -	320.0	6	$9.35	$2,992.00	100%	$ 2,992.00			100%	$ -	$ 10,257.50

Supplemental Item Costs:

Assessment Footnotes:

Assessment Exhibit:

Schedule C - Preliminary Assessments - USH 51 Project - DOT - 2020

Parcel Number	Property Address	Owners Name	Owners Address	Owners City	State	Zip Code	Lot Description	Curb & Gutter			Percent	Assessed Costs	Sidewalk Replacement							Percent	Assessed Costs	Carriage Walk Replacement				Percent	Assessed	Concrete Apron Replacement				Percent	Assessed	Miscellaneous		Percent	Assessed	Total Assessment
								Length (Ft)	Unit Cost	Total Cost	Assessable		Area (Sq. Ft.)	Thickness (inch)	Unit Cost	2nd Area (Sq. Ft.)	Thickness (inch)	Unit Cost	Total Cost	Assessable		Area (Sq. Ft.)	Thickness (inch)	Unit Cost	Total Cost	Assessable	Costs	Area (Sq. Ft.)	Thickness (inch)	Unit Cost	Total Cost	Assessable	Costs	Description	Total Cost	Assessable	Costs	
051106398022	1800 US Highway 51-138	SLOW LLC	% GALWAY COMPANIES, INC PO BOX 45	MCFARLAND	WI	53558	PRT LOT 1 CSM 5317 CS24/144&146-8/4/87 DESCR AS SEC 6-5-11 PRT SE1/4SW1/4 COM SW COR SEC 6 TH ALG S SEC LN N87DEG00'14"E 1830.42 FT TH N02DEG00'20"W 71.72 FT TO POB SD PT BEING THE SW COR LOT 1 CSM 5317 TH N02DEG00'20"W 774.85 FT TO NW COR SD LOT 1 TH ALG N LN SD CSM N89DEG06'11"E 313.49 FT TH S01DEG56'19"E 219.52 FT TO NE COR EXISTING WAL-MART BUILDING TH ALG E LN SD BUILDING S01DEG56'19"E 160.06 FT TO SE COR SD BUILDING TH S21DEG47'04"E 45.70 FT TH S01DEG56'19"E 351.05 FT TO N R/W USH 51 TH ALG SD R/W ON CRV TO RIGHT RAD 5969.58 FT LC S88DEG25'27"W 147.14 FT TH S89DEG10'52"W 180.94 FT TO POB CONT 5.69 ACRES M/L (WALMART PARCEL)	44.00	$38.70	$1,702.80	50%	$ 851.40		4	$8.10		6	$10.12	$0.00	50%	$ -		4	$8.10	$0.00	100%	$ -		6	$8.58	$0.00	100%	$ -			100%	$ -	$ 851.40
051107280852	1801 US Highway 51-138	Nelson Industries, Inc.	% TAX DEPT 1801 US HIGHWAY 51 & 138	STOUGHTON	WI	53589	LOT 2 CSM 12301 CS76/150&154-10/24/2007 F/K/A PLEASANT HILL HEIGHTS LOTS 89, 90 & 91 & ALSO INCL & DESCR AS SEC 7-5-11 PRT NE1/4NW1/4 (8.372 ACRES) SUBJ TO ESMT AGRMT IN DOC #4371642	110.50	$38.70	$4,276.35	50%	$ 2,138.18		4	$8.10		6	$10.12	$0.00	50%	$ -		4	$8.10	$0.00	100%	$ -		6	$8.58	$0.00	100%	$ -			100%	$ -	$ 2,138.18
051106398408	1720 US Highway 51-138	Old National Bank	C/O DUCHARME MCMILLEN & ASSOCIATES PO BOX 80615	Indianapolis	IN	46280	LOT 2 CSM 5317 CS24/144&146 R10421/48&50-8/4/87 SEC 6-5-11 PRT SE1/4SW1/4 CONT .079 ACRES	6.00	$38.70	$232.20	50%	$ 116.10		4	$8.10		6	$10.12	$0.00	50%	$ -		4	$8.10	$0.00	100%	$ -		6	$8.58	$0.00	100%	$ -			100%	$ -	$ 116.10
051106398506	1712 US Highway 51-138	OB LLC	223 KINGS LYNN RD	STOUGHTON	WI	53589	SEC 6-5-11 PRT SE1/4SW1/4 COM SEC S1/4 COR TH S89DEGW 130 FT TO POB TH CONT S89DEGW 68.4 FT TH N1DEGE 311.15 FT TH S89DEGE 67.35 FT TH S 309.88 FT TO POB SUBJ TO R/W GRANT TO WI BELL, INC AS DESCR IN R7378/64 EXC TO STATE DOT FOR HWY PURP AS DESCR IN R9238/39 TOG W/INGRESS-EGRESS ESMT IN DOC #3093245	6.00	$38.70	$232.20	50%	$ 116.10		4	$8.10		6	$10.12	$0.00	50%	$ -		4	$8.10	$0.00	100%	$ -		6	$8.58	$0.00	100%	$ -			100%	$ -	$ 116.10
051107280062	1705 US Highway 51-138	WEIN Stoughton LLC	ATTN REAL ESTATE PROP TAX PO BOX 1159	Deerfield	IL	60015	LOT 1 CSM 10517 CS62/151&1548/29/2002 F/K/A OUTLOT A PLEASANT HILL HEIGHTS & ALSO INCL & DESCR AS SEC 7-5-11 PRT NE1/4NW1/4 & PRT NW1/4NE1/4 (1.374 ACRES) TOG W/DRIVEWAY ESMT IN DOC #3537689	45.00	$38.70	$1,741.50	50%	$ 870.75		4	$8.10		6	$10.12	$0.00	50%	$ -		4	$8.10	$0.00	100%	$ -		6	$8.58	$0.00	100%	$ -			100%	$ -	$ 870.75
051106492609	1610 US Highway 51-138	Hutchinson-Barry LLC	101 KINGS LYNN RD	STOUGHTON	WI	53589	SEC 6-5-11 PRT SW1/4SE1/4 COM SW COR SD 1/41/4 TH E 16.5 FT TO POB TH CON E 99 FT TH N 264 FT TH W 99 FT TH S 264 FT TO POB SUBJ TO ROADWAY ESMT IN R29719/50	21.00	$38.70	$812.70	50%	$ 406.35		4	$8.10		6	$10.12	$0.00	50%	$ -		4	$8.10	$0.00	100%	$ -		6	$8.58	$0.00	100%	$ -			100%	$ -	$ 406.35
051106492707	1528 US Highway 51-138	Dulworth & Rives, Inc.	% TONY BRYANT 395 LOYSTON POINT RD	Andersonville	TN	37705	SEC 6-5-11 PRT SW1/4SE1/4 E 165 FT OF W 280.5 FT OF S 264 FT THF	12.00	$38.70	$464.40	50%	$ 232.20		4	$8.10		6	$10.12	$0.00	50%	$ -		4	$8.10	$0.00	100%	$ -		6	$8.58	$0.00	100%	$ -			100%	$ -	$ 232.20
051107185792	1609 US Highway 51-138	Stark Enterprises, LLC	2980 ARAPAHO DR	Fitchburg	WI	53719	LOT 2 CSM 10897 CS65/125-129 10/28/2003 F/K/A LOT 2 CSM 10517 & PRT OF OUTLOT A PLEASANT HILL HEIGHTS & ALSO INCL & DESCR AS SEC 7-5-11 PRT NW1/4NE1/4 TOG W/DRIVEWAY ESMT IN DOC #3537689 & DOC # 3833784 (0.540 ACRE) SUBJ TO & TOG W/ESMT AGRMT IN DOC #4614718	30.00	$38.70	$1,161.00	50%	$ 580.50		4	$8.10		6	$10.12	$0.00	50%	$ -		4	$8.10	$0.00	100%	$ -		6	$8.58	$0.00	100%	$ -			100%	$ -	$ 580.50
051107185722	1509 US Highway 51-138	DISTRICT COUNCIL OF MADISON SOCIETY OF SAINT VINCENT DE PAUL	2033 FISH HATCHERY RD	Madison	WI	53722	LOT 2 CSM 12748 CS80/262&264-8/28/2009 F/K/A LOT 1 CSM 10897 CS65/125&129-10/28/2003 F/K/A LOT 2 CSM 10517 CS62/151&154-8/29/2002 & PRT OF OUTLOT A PLEASANT HILL HEIGHTS & ALSO INCL & DESCR AS SEC 7-5-11 PRT NW1/4NE1/4 (1.520 ACRES) SUBJ TO ACCESS ESMT AGRMT IN DOC #4614720	40.00	$38.70	$1,548.00	50%	$ 774.00		4	$8.10		6	$10.12	$0.00	50%	$ -		4	$8.10	$0.00	100%	$ -		6	$8.58	$0.00	100%	$ -			100%	$ -	$ 774.00
051106493000	1500 US Highway 51-138	Donald A & Linda K Quam	1500 US Highway 51-138	STOUGHTON	WI	53589	SEC 6-5-11 PRT SW1/4SE1/4 DESCR AS COM AT SW COR OF SD SW1/4 SE1/4 TH E ALG C/L OF USH 51 445.5 FT TO POB TH CONT E ALG S D C/L 165.0 FT TH N PARA TO W LN OF SD SE1/4 264.0 FT TH W P ARA TO C/L OF HWY 165.0 FT TH S PARA TO W LN OF SD SE1/4 264 .0 FT TO POB SUBJ TO USH 51	20.00	$38.70	$774.00	50%	$ 387.00		4	$8.10		6	$10.12	$0.00	50%	$ -		4	$8.10	$0.00	100%	$ -		6	$8.58	$0.00	100%	$ -			100%	$ -	$ 387.00
051106493108	1424 US Highway 51-138	MSG LIMITED PARTNERSHIP	% PIZZA HUT OF ROCKFORD 434 S YELLOWSTONE DR UNIT 101	Madison	WI	53719	LOT 1 CSM 4181 CS17/286 R4919/15-9/14/83 SEC 6-5-11 PRT SW 1/4SE1/4 1.112 ACRES SUBJ TO 50 FT R/W FOR USH 51 & STH 138 TOG WITH ESMTS DESCR IN R4919/13 & R5481/28&29 TOG W/INGRESS-EGRESS ESMT IN DOC #3525960	56.00	$38.70	$2,167.20	50%	$ 1,083.60		4	$8.10		6	$10.12	$0.00	50%	$ -		4	$8.10	$0.00	100%	$ -		6	$8.58	$0.00	100%	$ -			100%	$ -	$ 1,083.60

Schedule C - Preliminary Assessments - USH 51 Project - DOT - 2020

Parcel Number	Property Address	Owners Name	Owners Address	Owners City	State	Zip Code	Lot Description	Curb & Gutter			Percent	Assessed Costs	Sidewalk Replacement							Percent	Assessed Costs	Carriage Walk Replacement				Percent	Assessed	Concrete Apron Replacement				Percent	Assessed	Miscellaneous		Percent	Assessed	Total Assessment
								Length (Ft)	Unit Cost	Total Cost	Assessable		Area (Sq. Ft.)	Thickness (inch)	Unit Cost	2nd Area (Sq. Ft.)	Thickness (inch)	Unit Cost	Total Cost	Assessable		Area (Sq. Ft.)	Thickness (inch)	Unit Cost	Total Cost	Assessable	Costs	Area (Sq. Ft.)	Thickness (inch)	Unit Cost	Total Cost	Assessable	Costs	Description	Total Cost	Assessable	Costs	
051107185609	1429 US Highway 51-138	Mcdonald's Corp 048/0154	% JOHN ORR N3250 COUNTY HIGHWAY	Poynette	WI	53955	SEC 7-5-11 PRT NW 1/4NE1/4 COM SEC N1/4 COR TH S89DEG2MINE 75 1.88 FT TO POB TH S3DEG31MIN37SECW 254.03 FT TH N89DEG2MINW 203.59 FT TH N3DEG31MIN37SECE 254.03 FT TO SEC N LN TH S89DE G2MINE 203.59 FT TO POB SUBJ TO USH 51 ACR NLY 33 FT THF	30.00	$38.70	$1,161.00	50%	$ 580.50		4	$8.10		6	$10.12	$0.00	50%	$ -		4	$8.10	$0.00	100%	$ -		6	$8.58	$0.00	100%	$ -			100%	$ -	$ 580.50
051107185207	1415 US Highway 51-138	MSAJ ASLE-JORD LLC	1415 US Highway 51-138	STOUGHTON	WI	53589	SEC 7-5-11 PRT NW 1/4NE1/4 BEG NW COR BUCKMAN ADDN TH S 626.8 FT TH W 208.7 FT TH N 626.8 FT TH E 208.7 FT TO POB EXC HWY IN M461/412 & D725/351 EXC R13671/43	20.00	$38.70	$774.00	50%	$ 387.00		4	$8.10		6	$10.12	$0.00	50%	$ -		4	$8.10	$0.00	100%	$ -		6	$8.58	$0.00	100%	$ -			100%	$ -	$ 387.00
051106493192	1410 US Highway 51-138	VL OF STOUGHTON LLC	5439 PATRIOT DR	Madison	WI	53718	LOT 1 CSM 12832 CS81/187&189-1/5/2010 F/K/A LOT 2 CSM 5764 CSM27/116&118 R12512/81-83-2/17/89 & F/K/A PRT LOT 1 CSM 2478 CS10/1-7/12/77 & ALSO INCL & DESCR AS SEC 6-5-11 PRT SW1/4SE1/4 (2.50 ACRES)	40.00	$38.70	$1,548.00	50%	$ 774.00		4	$8.10		6	$10.12	$0.00	50%	$ -		4	$8.10	$0.00	100%	$ -		6	$8.58	$0.00	100%	$ -			100%	$ -	$ 774.00
051106493292	1324 US Highway 51-138	JTC ENTERPRISES LLC	1324 US Highway 51-138	STOUGHTON	WI	53589	LOT 2 CSM 12832 CS81/187&189-1/5/2010 F/K/A LOT 2 CSM 5764 CSM27/116&118 R12512/81-83-2/17/89 & F/K/A PRT LOT 1 CSM 2478 CS10/1-7/12/77 & ALSO INCL & DESCR AS SEC 6-5-11 PRT SW 1/4SE1/4 (2.50 ACRES)	8.00	$38.70	$309.60	50%	$ 154.80		4	$8.10		6	$10.12	$0.00	50%	$ -		4	$8.10	$0.00	100%	$ -		6	$8.58	$0.00	100%	$ -			100%	$ -	$ 154.80
051107120240 & 051107120133	101 King Street	First Federal Savings Bank	605 STATE ST	La Crosse	WI	54601	BUCKMANS ADDN TO PLEASANT HILL PRT LOT 3 LYG SW OF USH 51; and BUCKMANS ADDN TO PLEASANT HILL PRT LOT 2 LYG SW OF USH 51 AS DESC IN DOC 5417070 (ASSD W/PCL 0511-071-2024-0)	71.00	$38.70	$2,747.70	50%	$ 1,373.85		4	$8.10		6	$10.12	$0.00	50%	$ -		4	$8.10	$0.00	100%	$ -		6	$8.58	$0.00	100%	$ -			100%	$ -	$ 1,373.85
051107103902	1222 US Highway 51-138	1222 HWY 51 LLC	3396 QUAM DR	STOUGHTON	WI	53589	LOT 1 CSM 11537 CS70/183-185 09-27-05 DESCR AS SEC 07-05-11 PRT OF NE1/4 NE1/4 (0.34 ACRE)	70.00	$38.70	$2,709.00	50%	$ 1,354.50		4	$8.10		6	$10.12	$0.00	50%	$ -		4	$8.10	$0.00	100%	$ -		6	$8.58	$0.00	100%	$ -			100%	$ -	$ 1,354.50
051107105767	1108 US Highway 51-138	Joseph Bolf TR	3907 SIERRA LINDA DR	Escondido	CA	92025	LOT 1 CSM 7491 CS38/317&318 R27769/41&42-6/22/94 DESCR AS ERICKSON PARK PRT LOTS 1, 2 & 3 BLOCK 4 & PRT VAC PARK AVE (.459 ACRES)	88.00	$38.70	$3,405.60	50%	$ 1,702.80		4	$8.10		6	$10.12	$0.00	50%	$ -		4	$8.10	$0.00	100%	$ -	130.0	6	$8.58	$1,115.40	100%	$ 1,115.40			100%	$ -	$ 2,818.20
051107105687	1056 US Highway 51-138	THOMAS H CHOSE	PO BOX 111	STOUGHTON	WI	53589	ERICKSON PARK BLOCK 4 PRT LOTS 1 & 2 & ERICKSON PARK BLK 3 PRT LOTS 4 & 5 & PRT VAC PARK AVE DESCR AS BEG INTERSECTION NELY LN USH 51 & STH 138 WITH W LN LOT 2 BLK 4 ERICKSON PARK TH N0DEG15'10"W ALG SD W LN 89.44 FT TO CENTER LN VAC PARK AVE TH N87DEG02'00"E 165.01 FT TH S20EG28'40"E 137.20 FT TH S26DEG47'W 39.49 FT TO NELY LN USH 51 & STH 138 TH NWLY ALG SD NELY LN TO POB DESCR ALSO INCLUDES S 33 FT LOT 2 BLOCK 1 ERICKSON PARK EXC CSM 7491 SUBJ TO & TOG W/ESMT IN DOC #2780298	15.00	$38.70	$580.50	50%	$ 290.25		4	$8.10		6	$10.12	$0.00	50%	$ -		4	$8.10	$0.00	100%	$ -		6	$8.58	$0.00	100%	$ -			100%	$ -	$ 290.25
051107102644	1052 W. Main St	Viora LLC	1052 W. Main	STOUGHTON	WI	53589	REPLAT OF BLOCK 2 EMERSON PARK BLOCK 3 LOT 3 & PRT LOT 4 & TH PRT LOTS 5 & 6 LYG N OF USH 51 & PRT VAC PARK AVE DESCR AS BEG INTERSECTION OF NLY LN USH 51 WITH E LN LOT 3 EXTD TH N0DEG15'10"W ALG SD E LN 224.12 FT TH S87DEG02'00"W 116.75 FT TH S20EG28'40"E 137.20 FT TH S26DEG47'W 39.49 FT TO NLY LN USH 51 TH ALG ARC OF CURVE RAD 1096 FT L/C S70DEG32'41"E 137.35 FT TO POB SUBJ TO & TOG W/ESMT IN DOC #2780298	50.00	$38.70	$1,935.00	50%	$ 967.50		4	$8.10		6	$10.12	$0.00	50%	$ -		4	$8.10	$0.00	100%	$ -		6	$8.58	$0.00	100%	$ -			100%	$ -	$ 967.50
051107101618	1050 W. Main St	1050 ASSOCIATES LLC	PO BOX 620434	Middleton	WI	53562	REPLAT OF BLK 2 EMERSON PARK BLK 2 LOTS 1,2,3,6,7, & 8 & BLOCK 3 LOTS 1,2, & PRT 7 & 8 NE OF HWY & N1/2 VAC PARK AVE & S1/2 VAC PARK AVE LYN N OF SD LOTS 1 & 2 BLK 3	40.00	$38.70	$1,548.00	50%	$ 774.00		4	$8.10		6	$10.12	$0.00	50%	$ -		4	$8.10	$0.00	100%	$ -		6	$8.58	$0.00	100%	$ -			100%	$ -	$ 774.00
051107106702	1109 US Highway 51-138	BHOOMI LODGING LLC	1124 W Main St	STOUGHTON	WI	53589	ERICKSON PARK BLOCK 4 PRT LOTS 10, 11 & 12 LYG SW OF USH 51 EXC TO CITY OF STOUGHTON IN R2240/70	10.00	$38.70	$387.00	50%	$ 193.50		4	$8.10		6	$10.12	$0.00	50%	$ -		4	$8.10	$0.00	100%	$ -		6	$8.58	$0.00	100%	$ -			100%	$ -	$ 193.50
051107110859	911 W. Main St	NORWEST BANK WIS NA	PO BOX 2609	Carlsbad	CA	92018	I M JULSETH ADDN N1/2 LOT 34, ALL LOTS 35, 36, & 37 EXC TO STATE DOT IN DOC 2008143 (R9772/37) SUBJ TO ESMT IN DOC #3481112	6.00	$38.70	$232.20	50%	$ 116.10		4	$8.10		6	$10.12	$0.00	50%	$ -		4	$8.10	$0.00	100%	$ -		6	$8.58	$0.00	100%	$ -			100%	$ -	$ 116.10
051108229248	817 W. Main St	Kevin & Carol Doerr	817 W. Main St	STOUGHTON	WI	53589	H P WILLARD ADDN W 132 FT OF N 139.3 FT OF BLOCK 4 SUBJ TO ENTRY & ACCESS AGRMT IN DOC #2890010	15.00	$38.70	$580.50	50%	$ 290.25		4	$8.10		6	$10.12	$0.00	50%	$ -		4	$8.10	$0.00	100%	$ -		6	$8.58	$0.00	100%	$ -			100%	$ -	$ 290.25

Schedule C - Preliminary Assessments - USH 51 Project - DOT - 2020

Parcel Number	Property Address	Owners Name	Owners Address	Owners City	State	Zip Code	Lot Description	Curb & Gutter			Percent	Assessed Costs	Sidewalk Replacement							Percent	Assessed Costs	Carriage Walk Replacement				Percent	Assessed	Concrete Apron Replacement				Percent	Assessed	Miscellaneous		Percent	Assessed	Total Assessment
								Length (Ft)	Unit Cost	Total Cost	Assessable		Area (Sq. Ft.)	Thickness (inch)	Unit Cost	2nd Area (Sq. Ft.)	Thickness (inch)	Unit Cost	Total Cost	Assessable		Area (Sq. Ft.)	Thickness (inch)	Unit Cost	Total Cost	Assessable	Costs	Area (Sq. Ft.)	Thickness (inch)	Unit Cost	Total Cost	Assessable	Costs	Description	Total Cost	Assessable	Costs	
051108229140	809 W. Main St	Kreuger Living TR and Spangler Living TR	2424 Skaalen Rd	STOUGHTON	WI	53589	H P WILLARD ADDN E 71.85 FT OF W 203.85 FT OF N 139.25 FT OF BLOCK 4	30.00	$38.70	$1,161.00	50%	$ 580.50		4	$8.10		6	$10.12	$0.00	50%	$ -		4	$8.10	$0.00	100%	$ -		6	$8.58	$0.00	100%	$ -			100%	$ -	$ 580.50
051108286650	716 W. Main St	Michel Goldade	716 W. Main	STOUGHTON	WI	53589	SEC 8-5-11 PRT NW1/4NW1/4 BEG N LN MAIN ST 450.16 FT W OF SW COR BLOCK 47 ORIGINAL PLAT TH W 64.8 FT TH N 132 FT TH E TO PT 132 FT N OF POB TH S 132 FT TO POB	20.00	$38.70	$774.00	50%	$ 387.00		4	$8.10		6	$10.12	$0.00	50%	$ -		4	$8.10	$0.00	100%	$ -	100.0	6	$8.58	$858.00	100%	$ 858.00			100%	$ -	$ 1,245.00
051108286703	708 W. Main St.	Dianne Vaade	708 W. Main	STOUGHTON	WI	53589	SEC 8-5-11 PRT NW1/4NW1/4 COM AT A PT ON N LN MAIN ST 198 FT E FROM SE COR LOT 12 PENEWELLS ADD TH N PARA TO E LN DELAWARE AVE (NOW HARRISON) 8 RODS TH E 3 RODS TH S 8 RODS TO N LN MAIN ST TH W TO POB	12.00	$38.70	$464.40	50%	$ 232.20		4	$8.10		6	$10.12	$0.00	50%	$ -		4	$8.10	$0.00	100%	$ -	60.0	6	$8.58	$514.80	100%	$ 514.80			100%	$ -	$ 747.00
051108228436 & 051108225644	625 W. Main St	EIGHMY INVESTMENTS LLC	5136 LACY RD	Fitchburg	WI	53711	ORIGINAL PLAT BLOCK 51 LOT 4; and H P WILLARD'S ADDN PRT BLOCK 3 E 66 FT OF N 132 FT THF	40.00	$38.70	$1,548.00	50%	$ 774.00		4	$8.10		6	$10.12	$0.00	50%	$ -		4	$8.10	$0.00	100%	$ -		6	$8.58	$0.00	100%	$ -			100%	$ -	$ 774.00
051108222302	517 W. Main St	ZRH LLP	1626 Oak St	La Crosse	WI	54603	LOT 1 CSM 12813 CS81/134-135 12-04-09 DESCR AS ORIGINAL PLAT LOTS 2, 3, 4 & N1/2 LOTS 5 & 6 BLOCK 48 SEC 08-05-11 PRT OF NW1/4 NW1/4 (0.803 ACRE)	71.50	$38.70	$2,767.05	50%	$ 1,383.53		4	$8.10		6	$10.12	$0.00	50%	$ -		4	$8.10	$0.00	100%	$ -		6	$8.58	$0.00	100%	$ -			100%	$ -	$ 1,383.53
051108202543	425 W. Main St	Eric & Carla Landsverk	425 W. Main St	STOUGHTON	WI	53589	ORIGINAL PLAT BLOCK 3 N 66 FT OF LOT 4	15.00	$38.70	$580.50	50%	$ 290.25		4	$8.10		6	$10.12	$0.00	50%	$ -		4	$8.10	$0.00	100%	$ -		6	$8.58	$0.00	100%	$ -			100%	$ -	$ 290.25
051108202329	409 W. Main St	Sinan Yavuz	409 W. Main St	STOUGHTON	WI	53589	ORIGINAL PLAT BLOCK 3 LOT 2	10.00	$38.70	$387.00	50%	$ 193.50		4	$8.10		6	$10.12	$0.00	50%	$ -		4	$8.10	$0.00	100%	$ -		6	$8.58	$0.00	100%	$ -			100%	$ -	$ 193.50
051108202089 and 051108201973	400 W. Main St	HOME SAVINGS BANK	400 W. Main St	CAMBRIDGE	WI	53523	ORIGINAL PLAT LOT 7; and ORIGINAL PLAT LOT 8	60.00	$38.70	$2,322.00	50%	$ 1,161.00		4	$8.10		6	$10.12	$0.00	50%	$ -		4	$8.10	$0.00	100%	$ -		6	$8.58	$0.00	100%	$ -			100%	$ -	$ 1,161.00
051108205111	301 W. Main St	EDWIN E AND JANET L BRYANT FOUNDATION INC	PO BOX 600	STOUGHTON	WI	53589	ORIGINAL PLAT STOUGHTON BLOCK 8 N 66 FT OF LOT 1 & N 66 FT OF LOT 2 ALSO ESMTS IN R4753/82&85 & R4832/1&6	12.00	$38.70	$464.40	50%	$ 232.20		4	$8.10		6	$10.12	$0.00	50%	$ -		4	$8.10	$0.00	100%	$ -		6	$8.58	$0.00	100%	$ -			100%	$ -	$ 232.20