CITY OF STOUGHTON
DEPARTMENT OF
PLANNING & DEVELOPMENT
207 S. Forrest Street, Stoughton, WI. 53589

(608) 873-6619 www.ci.stoughton.wi.us

RODNEY J. SCHEEL
DIRECTOR

Date: November 18, 2020

To: Finance Committee

From: Rodney J. Scheel
Director of Planning & Development

Subject: Wisconsin Department of Transportation (DOT) Connecting Highways Agreement – USH 51 Hoel Avenue to Roby Road

The DOT has programmed the construction of roundabouts at the following three intersections with USH 51: Hoel Avenue/Silverado Drive, STH 138 West, and Roby Road/Deer Point Drive. The DOT is seeking to extend the City's maintenance limits to include the segment of USH 51 from Hoel Avenue to Roby Road. Under the agreement, the City will be responsible for maintenance of this segment after the roundabouts are constructed. The City will receive about $29,000 annually in additional Transportation Aids funding to maintain this segment.

The DOT will retain responsibility for maintenance of the traffic signal system at Jackson Street. Future reconstruction projects in this section will be programmed by the DOT.

A resolution and Revised Agreement is included for your consideration

If you have any questions, please contact me.

S:\Planning\RJS\Committees\Finance 11-18-2020 - DOT Connecting Highway Agreement.docx

City of Stoughton, 207 S. Forrest Street, Stoughton WI 53589

RESOLUTION OF THE COMMON COUNCIL

Approving a Connecting Highway Designation agreement between the Wisconsin Department of Transportation (DOT) and the City of Stoughton for costs for the maintenance of USH 51 from Hoel Avenue to Roby Road.

Committee Action: Finance Committee

Fiscal Impact: $29,000 Annual Income

File Number:	R--2020	**Date Introduced**	November 24, 2020

WHEREAS, the Wisconsin Department of Transportation (DOT) is scheduled to construct roundabouts on US Highway 51 at the intersections of Hoel/Silverado, STH 138, and Roby Road, in 2022 (the "Project"); and

WHEREAS, the DOT is seeking to modify the Connecting Highway Limits of USH 51 from Hoel Avenue to Roby Road; and

WHEREAS, under the attached Agreement for Connecting Highway Change (Agreement) the City will be responsible for normal maintenance of this segment of USH 51 upon completion of the Project; and

WHEREAS, the City will receive about $29,000 annually in additional Transportation Aids funding to maintain this segment; now therefore

BE IT RESOLVED by the Common Council of the City of Stoughton that the proper city official(s) be hereby directed and authorized to enter into the Agreement for Connecting Highway Change.

Council Action: ☐ **Adopted** ☐ **Failed** **Vote** _____

Mayoral Action: ☐ **Accept** ☐ **Veto**

_____

Tim Swadley, Mayor Date

Council Action: _____ ☐ **Override** **Vote** _____

S:\MPS-Shared\Resolutions\R-- 2020 Resolution approving DOT Connecting Highways Agreement.docx

CONNECTING HIGHWAY DESIGNATION

AGREEMENT FOR
CONNECTING HIGHWAY CHANGE NUMBER <#>

PERTAINING TO
UNITED STATES HIGHWAY (USH) 51
Hoel Avenue to Roby Road
CITY OF STOUGHTON
DANE COUNTY

1. Introduction

The Wisconsin Department of Transportation (DEPARTMENT) has proposed a Connecting Highway Change in the city of Stoughton (CITY) in Dane County, whereby:

A portion of USH 51 will be designated as a Connecting Highway.

2. Statutory Authority of State Highway Change

All determinations and decisions herein and hereafter described are made in accordance with Section 86.32(1) of the Wisconsin State Statutes whereby the DEPARTMENT is proposing Connecting Highway Change Number <#> to add a segment of Connecting Highway in the CITY.

3. Determination and Description of Highway Segment To Be Designated A Connecting Highway

The DEPARTMENT hereby finds, determines and makes this decision that the public good will best be served by designating as a Connecting Highway, the highway described as:

Segment 1- USH 51

Beginning at a point on USH 51 from .0.01 North (West) of Hoel Avenue to a point 0.13 North of the center of the roundabout at Roby Road and Deer Point Road. Said segment is depicted on Attachment 1 as Segment 1 and Attachment 2.

The segment length of this addition is 0.93 mile.

4. Physical and Effective Date of Change

The physical date for the Connecting Highway designation described in Section 3 shall be the date State Project ID 5485-01-78 is complete and open to traffic.

The effective date for the determination action for the Connecting Highway designation described in Section 3 is the signature date shown on the bottom of this document.

FACILITIES TO BE JURISDICTIONALLY RETAINED BY THE DEPARTMENT

The DEPARTMENT retains the traffic signals located at USH 51 and Jackson Street. The DEPARTMENT will pay for the power, perform maintenance, normal repair, emergency repair and operate the signal including timing.

The DEPARTMENT retains access permitting for this segment.

_____ _____

Rebecca Burkel, Administrator
Division of Transportation System Development
Wisconsin Department of Transportation

Date

_____ _____

Tim Swadley, Mayor
Stoughton, WI

Date

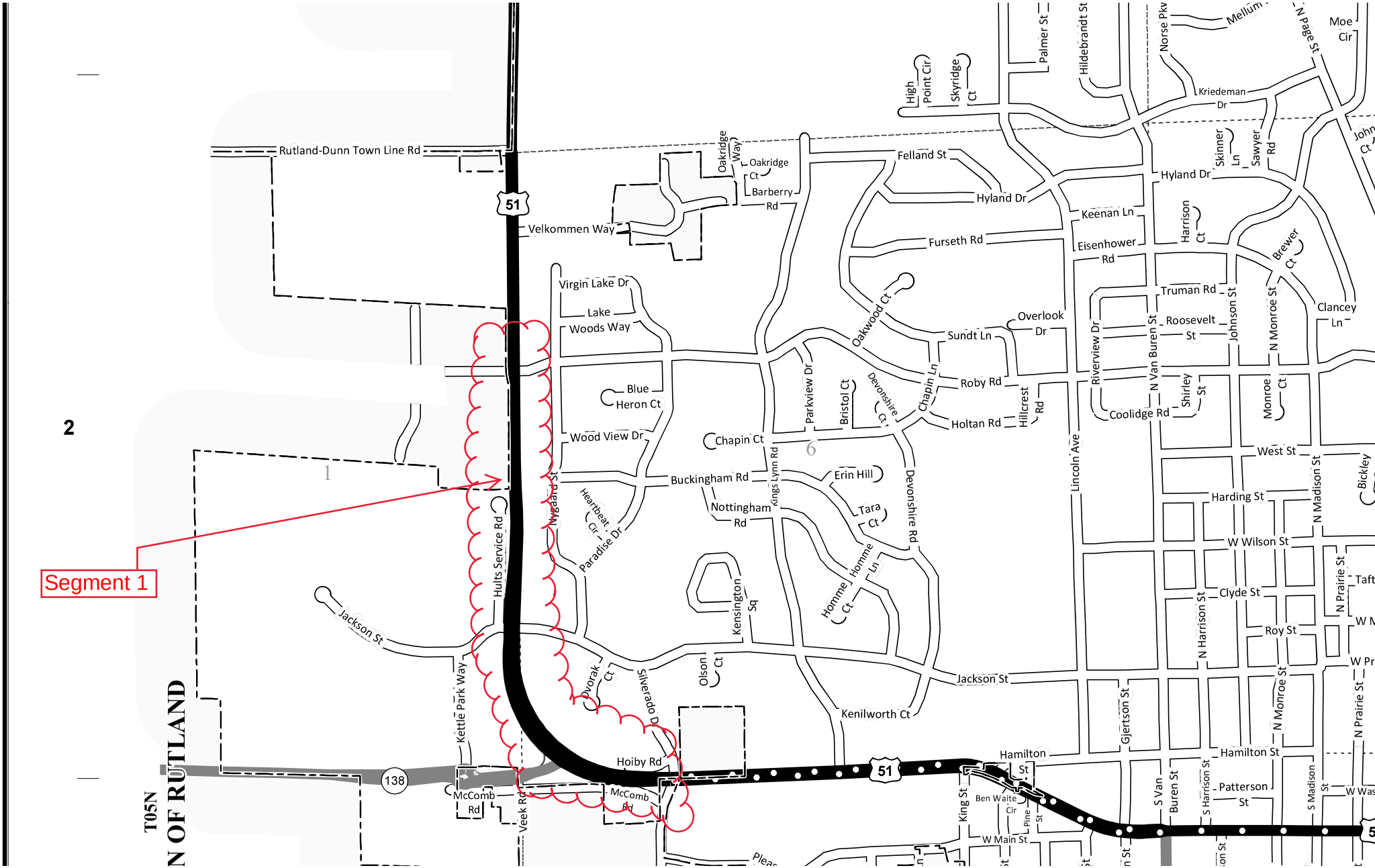

Attachment 1

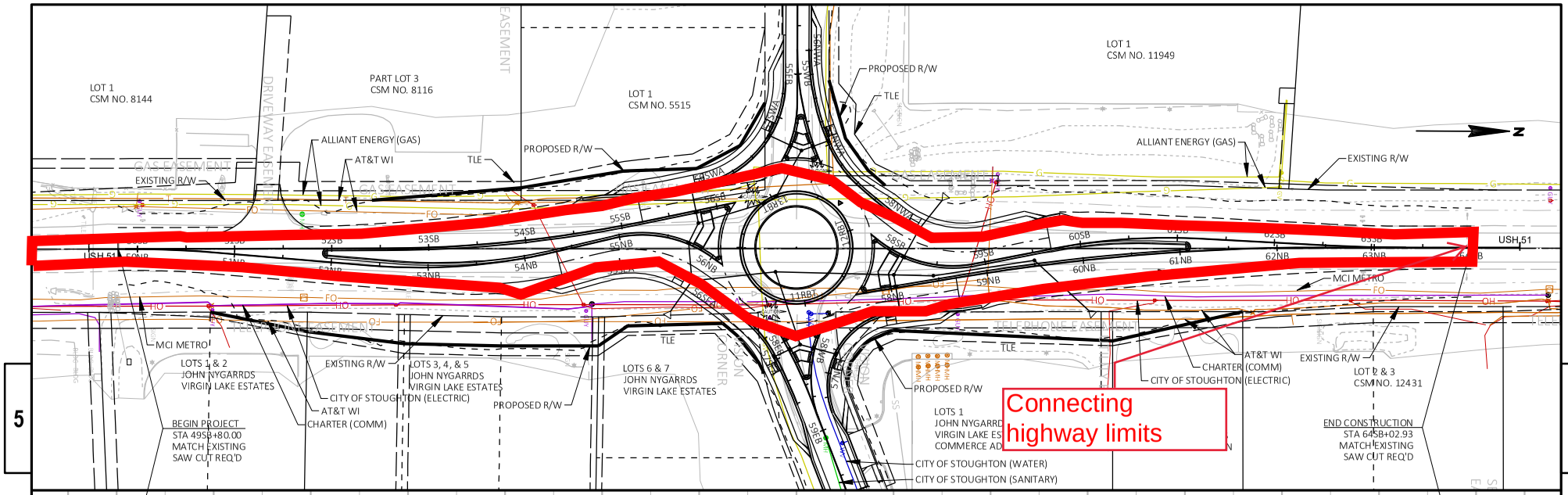

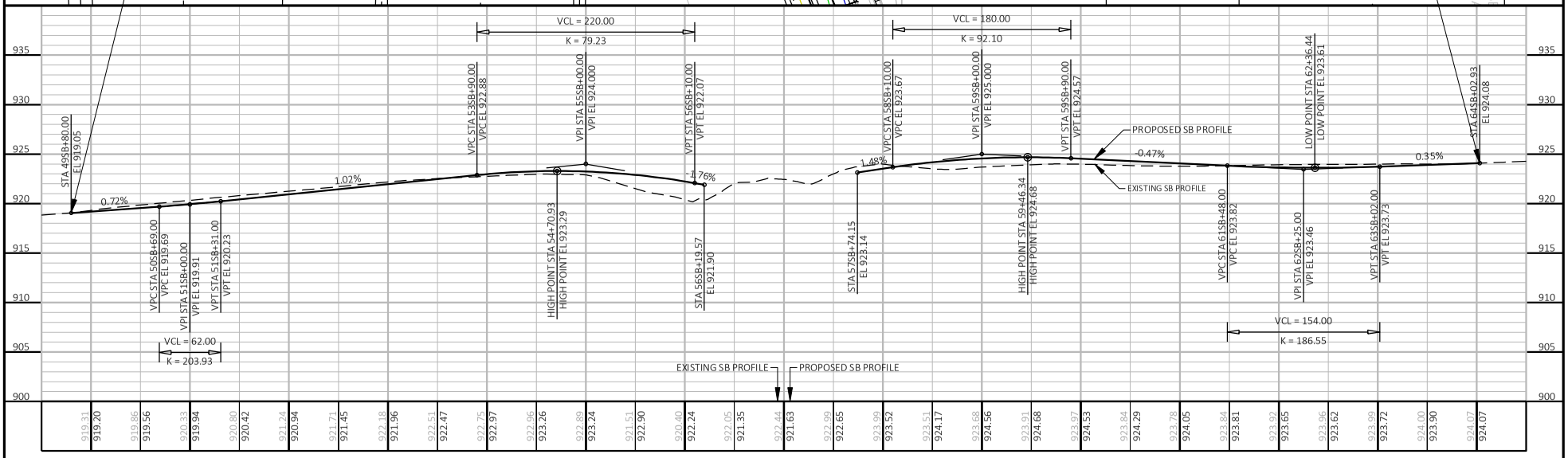

PROJECT NO: 5845-01-78	HWY: USH 51	COUNTY: DANE	PLAN AND PROFILE: USH 51 SOUTHBOUND (SB)	SHEET	E

FILE NAME : N:\PDS\C3D\58450108\SHEETSPLAN\050100_PP.DWG
LAYOUT NAME - 050102_pp
PLOT DATE : 6/4/2019 11:11 AM
PLOT BY : XIONG, NOU SOUA
PLOT NAME :
PLOT SCALE : 1 IN:100 FT
WISDOT/CADDS SHEET 44

Attachment 2