City of Stoughton Stormwater Utility

Developed Land Is Primary Urban Source of Stormwater Runoff

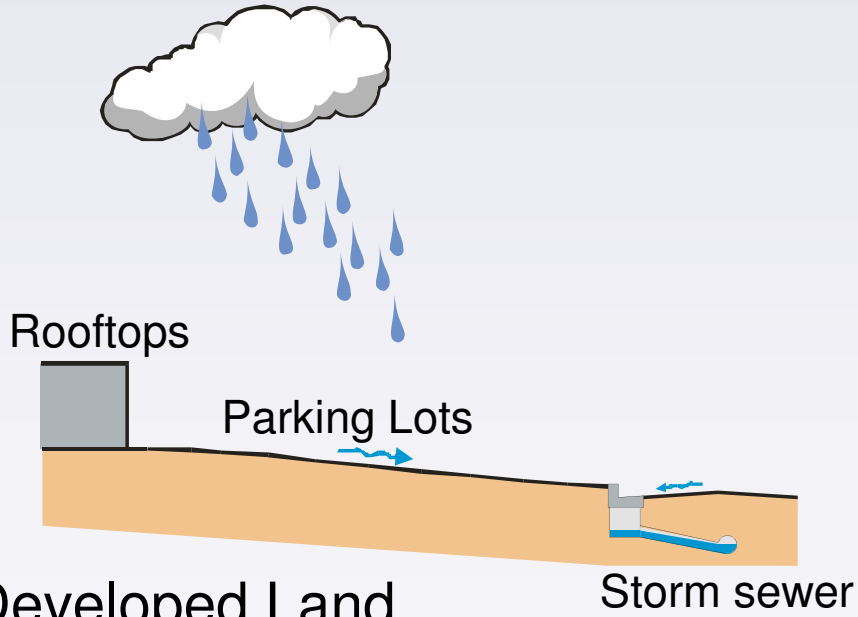

<u>Undeveloped Land</u>
Grass Field
Lawns

<u>Developed Land</u>
Rooftops
Parking Lots
Sidewalks
Compacted Gravel
Etc.

Current City Stormwater Permit Requirements

- Public Education and Outreach
- Public Involvement/Participation
- Illicit Discharge Detection Program
- Construction Site Erosion Control
- Post-Construction Stormwater Management
- Pollution Prevention Program
  - Good-Housekeeping Practices for City Operations
- Stormwater Quality Management
  - March 10, 2008 – 20% Reduction of TSS
  - March 10, 2013 – 40% Reduction of TSS
- Storm Sewer System Map
- Annual Report

Street Sweeping
Leaf & Brush Collection
Storm Sewer Cleaning

Tax-Based System Places Large Burden On Residential Sector

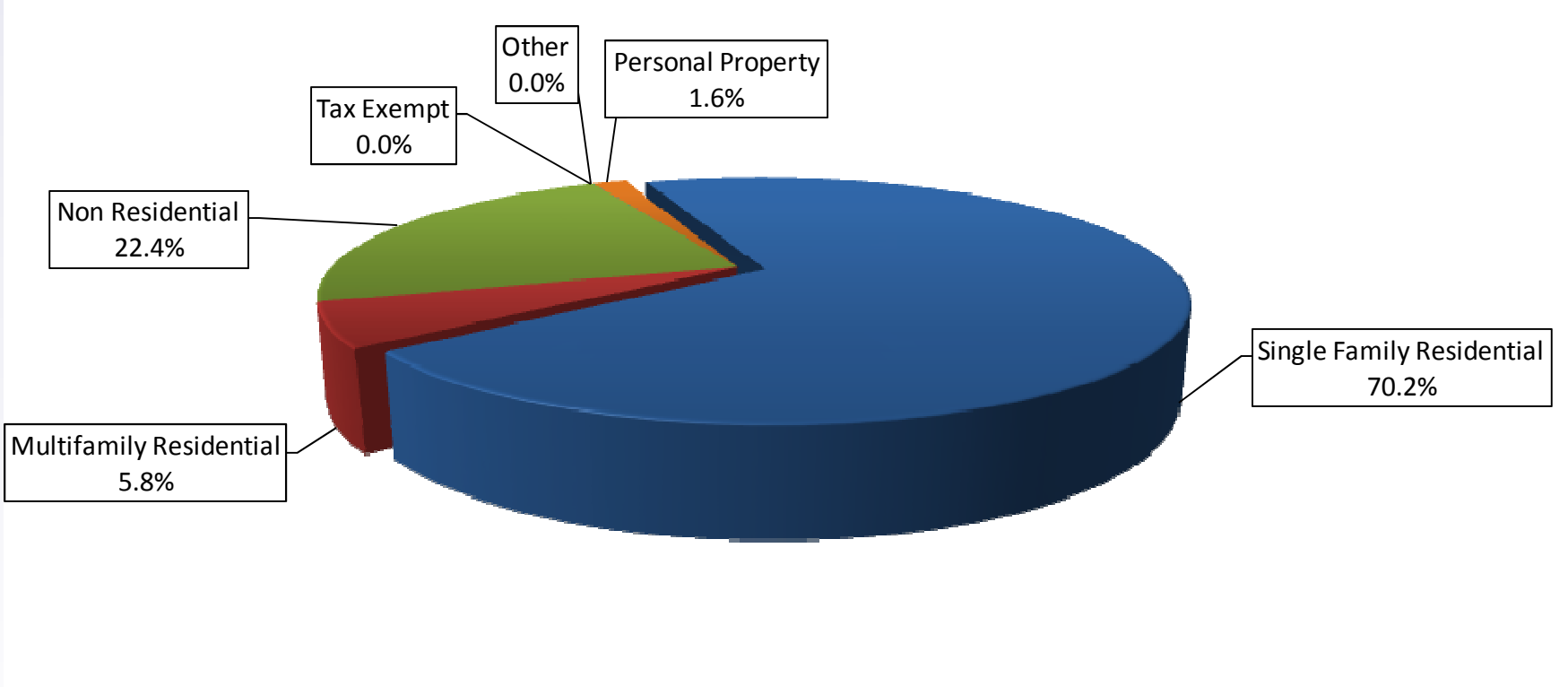

Proportional Share of Current Stormwater System Funding

Impervious Area Serves as "Meter" For Utility Fee Estimation

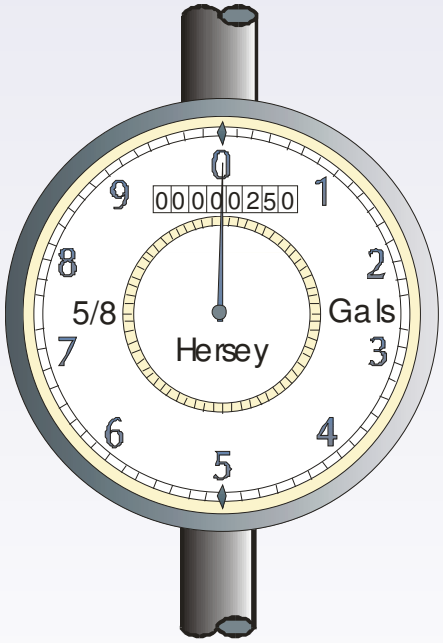



Water Utility - Meter Reading

Stormwater Utility - Impervious Area

Stormwater Fees Would Be Based On "Equivalent Runoff Units" (ERU's)

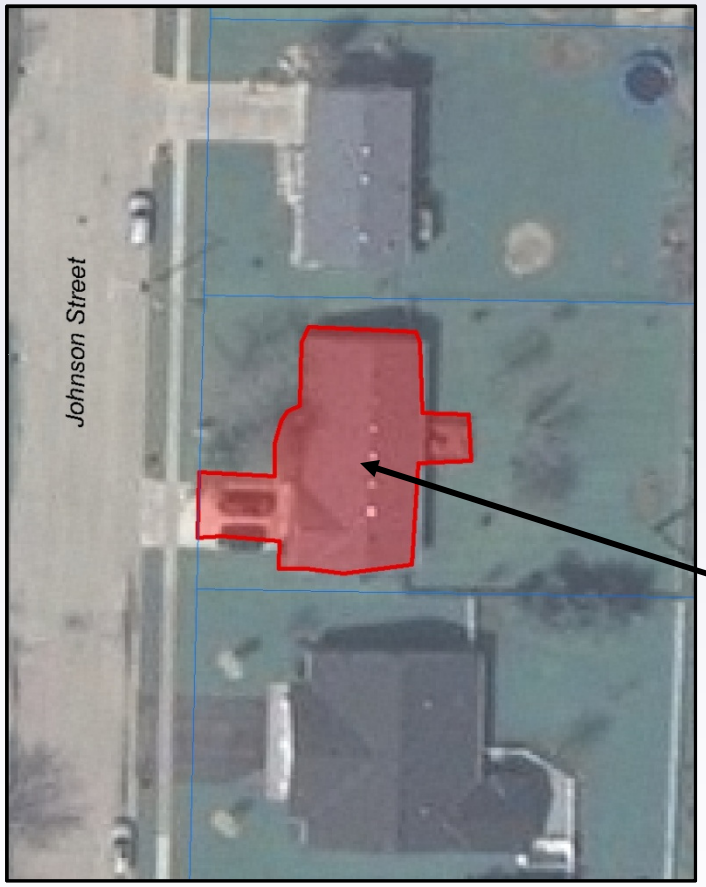

ERU

Represents the average fee for services necessary to manage stormwater for the average single family residential customer

Impervious Area = 1 ERU = 3,104 sq. ft.

Average of 206 Selected Parcels Measured

"Average" Single Family Residential Parcel

Nonresidential Fees May Be Based on Measured Impervious Areas

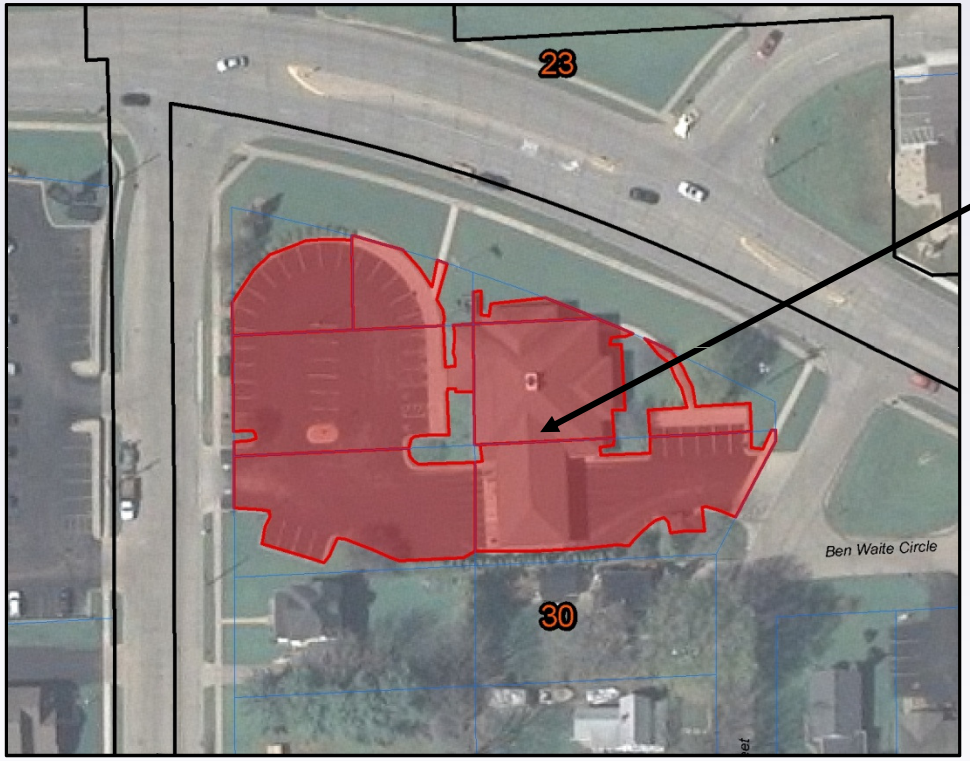

Impervious Area = 34,649 sq. ft.

1 ERU = 3,104 sq. ft.

$$\text{ERU's} = \frac{34{,}649 \text{ sq. ft.}}{3{,}104 \text{ sq. ft.}}$$

= 11.2 ERU's

Fee Would Redistribute Funding To Non-residential Properties

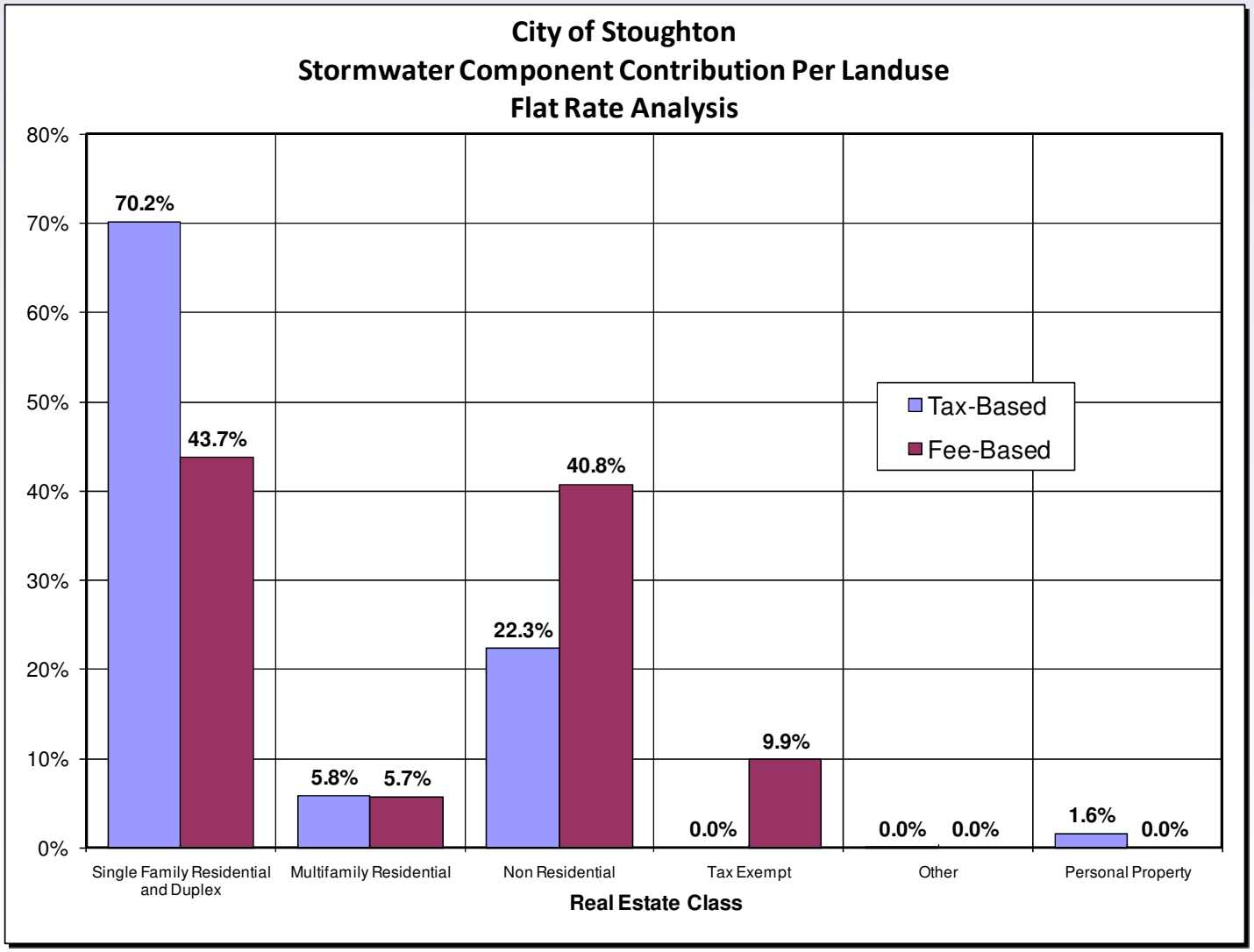

City of Stoughton
Storm Water Utility
Landuse Summary

Residential	Number of Properties Total	Number of Properties Measured		Parcel Area (Sq Ft)	Impervious Area (Sq Ft)	ERU's
Duplex	165	0		1,172,294.60	256,162.50	82.5
Multifamily	147	143		6,167,565.98	2,618,691.48	843.4
Single Family Residential	3,509	206		39,717,208.48	10,895,445.00	3,509.0
Vacant Residential	333	0		3,607,173.71	0.00	0.0
			Total Area	50,664,242.77	13,770,298.98	4,434.9

Other	Number of Properties Total	Number of Properties Measured		Parcel Area (Sq Ft)	Impervious Area (Sq Ft)	ERU's
Agriculture	26	0		20,641,210.59	0.00	0.0
Open Space	19	3		4,830,221.21	13,775.04	4.4
			Total Area	25,471,431.80	13,775.04	4.4

Non Residential	Number of Properties Total	Number of Properties Measured		Parcel Area (Sq Ft)	Impervious Area (Sq Ft)	ERU's
Cemetary	3	3		439,411.98	30,300.21	9.8
Church	23	21		1,859,495.26	645,631.97	207.9
City Owned Exempt	122	55		12,985,761.33	1,145,781.83	369.0
Commercial	267	253		5,358,229.54	3,473,515.33	1,118.7
Federal Owned Exempt	1	1		20,703.42	18,544.96	6.0
Hospital	17	15		387,358.44	180,915.51	58.3
Industry	111	101		16,830,537.38	7,665,546.31	2,468.8
Other Exempt	4	4		138,173.39	48,754.24	15.7
School	9	9		5,227,373.00	1,660,512.49	534.8
			Total Area	43,247,043.74	14,869,502.84	4,788.9
Stoughton Totals	**4,756**	**814**		**119,382,718.31**	**28,653,576.87**	**9,228.2**

Notes: Average Residential Impervious Area = 3,105 sf
Assumes minimum 1 ERU per non-residential parcel

Stoughton Stormwater Management

March 30, 2005

DO YOU KNOW WHAT'S IN OUR WATER?

- Fertilizers & Pesticides
- Bacteria & Viruses from Pet Waste
- Nutrients from leaves & grass clippings left on streets, sidewalks & driveways
- Toxic chemicals - oil, lead & zinc from streets, parking lots, and leaking vehicles
- Soil from construction sites & farm fields

These pollutants are all flowing into our local water via our stormwater system. When the storm sewer flows into these waterways, these pollutants kill fish, increase weed and algae growth and threaten our drinking water.



DO YOUR PART!

- ✓ Limit use of fertilizers on lawns
- ✓ Pick up Pet Waste (as required by City Ordinance)
- ✓ Sweep sidewalks, driveways & patios to keep refuse out of storm sewers
- ✓ Keep vehicles in good condition to reduce leaks, spills, and rust
- ✓ Preserve and plant trees to reduce erosion
- ✓ Direct downspouts toward lawns, gardens or flowerbeds

STOUGHTON WANTS TO WORK WITH YOU TO KEEP IT OUT!!

The City of Stoughton has launched a storm water utility designed to protect our water quality, public health, and public property from threats of water pollution. The funds raised through the utility will pay for increased maintenance and construction of storm sewer infrastructure including ditches, catch basins, retention areas, and storm sewers. You will see increased street sweeping to prevent grass, leaves and trash from building up along curbs and in catch basins. All streams, lakes and detention basins will be inspected and cleaned to prevent water contamination.

CITY'S PART

- ✓ Street sweeping
- ✓ Litter pick-up
- ✓ Park mowing
- ✓ Detention basin maintenance
- ✓ Storm sewer cleaning
- ✓ Planning for growth
- ✓ Erosion control enforcement
- ✓ Stormwater management
- ✓ Public education

City of Stoughton
Stormwater Utility
Frequently Asked Questions

1. What is stormwater management?

Stormwater management is effectively managing the quantity and quality of stormwater runoff within and leaving the City. Stormwater is surface flow (runoff) that occurs from rain or snow melt events. Runoff within the City flows over land or streets to a municipal collection system consisting of storm sewer pipes, ditches, culverts, swales, and detention facilities, ultimately discharging to the Yahara River. The City performs a wide variety of services to carry out stormwater management activities as follows:

a. Maintenance

- Cleaning, repairing, and replacing storm sewer manholes, inlets, and pipes.
- Constructing new storm sewer projects.
- Mowing ditches and greenways.
- Cleaning brush or debris from drainageways where allowed.

b. Water Quality Practices

- Street sweeping.
- Leaf collection.
- Deicing and Snow Removal Operations
- Inspecting and enforcing construction site erosion control standards.
- Maintaining stormwater detention basins.

c. Planning and Engineering

- Engineering studies to determine the size and type of structures that must be used to improve the drainage system and reduce risk of flooding.
- Reviewing and approving land development stormwater management practices.
- Water quality studies to determine the areas where pollution reduction practices must be utilized along with other state requirements to meet Wisconsin Department of Natural Resources (WDNR) permit goals.

2. Why Implement a Stormwater Utility?

A Stormwater Utility provides a fair and equitable way of collecting revenue for stormwater management system improvements under which property owners are charged a user fee based on the amount of stormwater "produced" on their property. All property owners pay their fair share of stormwater management costs, similar to a water or electric utility. Currently, stormwater costs are paid for through the property tax roll, placing a majority of the burden of paying for stormwater management on the residential sector. A Stormwater Utility would reallocate the cost of stormwater management to the properties that drive the service costs, such as commercial, industrial, and other properties with large impervious surfaces. The Utility would also charge tax exempt properties, which currently do not contribute to stormwater management but are typically associated with generating significant runoff such as government property, schools, and churches.

3. Why not continue to include stormwater management costs as part of the General Tax Fund?

Currently, the costs of expansion, operation, and maintenance of the City's stormwater management system are paid for by property taxes through the General Fund. Increasing pressures on the general fund caused by rising municipal costs and reduced revenues from the State of Wisconsin have made the General Fund a less reliable source for stormwater management funding. In 2006, the City of Stoughton was issued a Wisconsin Pollution Discharge Elimination Permit (WPDES) for stormwater discharges to waters of the State of Wisconsin that requires the City to implement stormwater regulations as administered by the WDNR. The Stormwater Utility would charge a fee as a means of addressing stormwater management funding needs without placing an additional burden on property taxes. Unlike property tax funding, user charges under a Stormwater Utility are established in proportion to the relative amount of stormwater runoff "generated" by an individual property. Without the Utility, other City services funded by property taxes would likely need to be reduced.

4. When would Stormwater Utility billing begin?

Should the City Council decide to adopt a Stormwater Utility, billing could commence in January 2012.

5. Who would have the authority to approve the Stormwater Utility budget?

The Common Council would serve as the Stormwater Utility board. All policy and budget decisions would be reviewed and approved by the elected officials of the Common Council.

6. Have other cities created stormwater user fees?

As of 2011, more than 79 utilities have been established in Wisconsin communities to fund their stormwater management programs. User fees for stormwater services range from $15.00 to over $100.00 annually for the base equivalent runoff unit (ERU) charge. Communities in Dane County that have adopted stormwater utilities include DeForest, Fitchburg, Madison, McFarland, Monona, Sun Prairie, and Verona.

7. How would my Stormwater Utility charge be determined?

Stormwater fees are based on the amount of impervious surface on each property. Therefore, properties with a greater amount of impervious area generate a greater amount of stormwater runoff resulting in a higher impact on the stormwater drainage system. Impervious surfaces include roofs, private sidewalks, private streets, driveways, patios, and parking lots. The impervious area for all nonresidential parcels (commercial, institutional, etc.) and multifamily parcels has been measured and a sample of the single-family residential parcels has been measured from aerial photos and supplemented using site plans.

The Stormwater Utility charge would likely be based on an ERU. An ERU is defined as the average impervious area of a single-family parcel. A sample of the single-family residential parcels was measured from an aerial photo and the average impervious area of a single-family home in Stoughton was determined to be 3,105 square feet. Thus, 1 ERU would equal 3,105 square feet for the City's Stormwater Utility rate structure. The annual charge per ERU has not yet been determined and is currently being evaluated. However, typically the annual charge per ERU or annual charge for a single-family residential property varies from $60 to $100, depending on the stormwater utility revenue needs for the

Stoughton.

8. What does a Stormwater Utility fee pay for?

The stormwater user fee includes administrative costs, operation and maintenance costs including street sweeping, pond maintenance, ditch mowing, etc., and capital costs for construction of new stormwater management facilities required to address water quality and quantity requirements.

9. How is a nonresidential property charged for stormwater?

The nonresidential classification includes properties such as commercial, intuitional, and manufacturing. Nonresidential also includes tax-exempt properties, mobile home parks, and multifamily dwellings with three or more units.

An ERU is considered to be the average impervious area present on a single-family residential parcel based on measurement of a random sampling of residential parcels within the service area. ERUs are assigned to nonresidential parcels based on dividing the actual measured impervious area by the average impervious area for a typical single-family residential parcel. For example, in the City of Stoughton one ERU is based on an average residential impervious area of 3,105 square feet, therefore a nonresidential parcel with 31,050 square feet of measured impervious area would be assigned 10 ERUs (31,050 square feet divided by 3,105 square feet = 10 ERUs). In this way, a nonresidential parcel having ten times the amount of impervious area of a typical single-family residential parcel will pay ten times the average residential charge for stormwater management.

10. Would I be able to reduce my fee by controlling runoff from my property?

Single-family homes and duplexes typically are not eligible for a fee reduction. This is because there are benefits to all property owners that are paid for by the utility, such as street sweeping, leaf collection, and general system maintenance. However, the City is considering offering single-family and duplex parcels a one-time rebate for implementing measures such as rain barrels or rain gardens. A potential system of credits for non-residential rate-payers is being evaluated to reduce the fee in certain circumstances, such as properties with detention basins.

11. Would the credit policy reduce the fee of all the fee components?

No. Credits typically are applied only to a percentage of the capital and debt service (8c above) and operation and maintenance (8b above) components of a Stormwater Utility fee. Properties qualifying for a credit typically are still responsible for the base component (8a above) unless the applicant can demonstrate the property is regulated by a separate municipal Stormwater Discharge Permit (WPDES).

12. What if my property never floods, will I still have to pay a stormwater fee?

All developed property in Stoughton would pay a Stormwater Utility fee regardless if a drainage concern exists on that specific property or not. Even if your property has never flooded, the stormwater that flows off your property must be managed so that it does not contribute to flooding in areas downstream.

13. Who can I contact for additional information?

Contact Director of Planning and Development, Rodney Scheel, for more information. He can be reached at (608) 873-6619, or by e-mail: rjscheel@ci.stoughton.wi.us

WI Stormwater User Charge System Information

Representative Wisconsin Communities

Wisconsin stormwater user charge information is subject to change! Contact individual communities to confirm accuracy - please forward corrections and updates!

April 8, 2011

	Name of Community or Stormwater District	Recent Population	Created/ Started in:	ERU Size (sf)	Annual $/ERU or 1 fam home	Credit Policy? Y/ N	Credit Policy? Max Amount	Comments/ Web site addresses
1	**Allouez** (Village)	15,443	2006	3,663				www.villageofallouez.com
2	**Appleton** (City)	70,293	1995	2,368	$ 125.00	Y	77%	www.appleton.org
3	**Baraboo** (City)	10,771	2005	2,379	$ 46.87			www.cityofbaraboo.com
4	**Barron** (City)	3,250	2005	10,850	$ 24.00	Y	75%	www.barronwi.us
5	**Beaver Dam** (City)	14,983	2008	2,637	$ 48.61	Y	33%	www.cityofbeaverdam.com
6	**Bellevue** (Village)	14,386	2002	3,221	$ 48.00	Y	100%	www.bellevue-wi.com
7	**Beloit** (City)	35,803	2006	3,347	$ 36.00			beloit.govoffice3.com/
8	**Brown Deer** (Village)	11,895	2004	3,257	$ 91.80	N		www.browndeerwi.org
9	**Butler** (Village)	1,885	1999	3,032	$ 66.00			www.butlerwi.gov/
10	**Chetek** (City)	2,180	2005		$ 27.00	Y		www.chetek.net
11	**Chippewa Falls** (City)	13,374	2005		$ 36.00			www.ci.chippewa-falls.wi.us
12	**Cudahy** (City)	18,430	2001	2,700	$ 60.00	Y	$2/ ERU	www.ci.cudahy.wi.us
13	**De Forest** (Village)	7,400	2005	2,900	$ 60.00			www.vi.deforest.wi.us/
14	**Delafield** (City)	7,820	2004	1,000	$ 29.00			www.cityofdelafield.com/
15	**De Pere** (City)	20,560	2003		$ 47.00			www.de-pere.org/
16	**Eau Claire** (City)	62,576	1997	3,000	$ 68.00	Y	100%	www.ci.eau-claire.wi.us
17	**Elm Grove** (Village)	6,250	2004	6,235	$ 65.50			www.elmgrovewi.org
18	**Fitchburg** (City) - Urban	20,000	2002	3,700	$ 70.40	Y	50%	www.city.fitchburg.wi.us
19	**Fitchburg** (City) - Rural	4,000	2002	3,700	$ 24.20	Y	50%	www.city.fitchburg.wi.us
20	**Fox Point** (Village)	6,816	2009	2,988	$ 126.72			http://www.vil.fox-point.wi.us/
21	**Fort Atkinson** (City)		2009	3,096	$ 37.98			http://www.fortatkinsonwi.net/
22	**Garner's Creek** (watershed)		1998	3,623	$ 96.00	Y	85%	http://www.garnerscreekutility.org/
23	**Glendale** (City)	13,400	1996	3,200	$ 42.00	N	‡	www.glendale-wi.org
24	**Grand Chute** (Town)	20,200	1997	3,283	$ 48.00	Y	85%	www.grandchute.net
25	**Grantsburg** (Village)	1,397	2004		$ 18.00	Y	75%	www.grantsburgwi.com
26	**Green Bay** (City)	102,350	2004	3,000	$ 63.76	Y	67%	www.ci.green-bay.wi.us
27	**Greendale** (Village)	14,410	2004	3,941	$ 78.00	Y	50%	www.greendale.org
28	**Greenfield** (City)	35,476	2009	3,630	$ 49.80			http://www.ci.greenfield.wi.us/
29	**Greenville** (Town)	8,008	1999	4,510	$ 60.00	Y	85%	www.townofgreenville.com
30	**Hales Corners** (Village)	7,665	2008	3,952	$ 9.00			http://www.halescorners.org/
31	**Harrison** (Town of)	5,800	1998		$ 96.00			www.townofharrison.org
32	**Hobart** (Village of)	5,834	2007	4,000	$ 72.00	Y	50%	www.hobart-wi.org/
33	**Holmen** (Village of)	7,176	2007	3,550	$ 44.00	Y	50%	www.homenwi.com
34	**Howard** (Village)	15,774	2005	3,301	$ 44.00			www.villageofhoward.com
35	**Janesville** (City)	61,604	2003	3,200	$ 36.44	Y	65%	www.ci.janesville.wi.us
36	**Kenosha** (City)	96,845	2007	2,477	$ 60.00	Y		www.kenosha.org
37	**Lake Delton** (Village)	2,975	1993	1,685	$ 18.00	Y	100%	www.lakedelton.org
38	**Lancaster** (City)	4,033	2008	2,400	$ 24.00	Y		www.lancasterwisconsin.com
39	**Lisbon** (Town)	9,359	2007	6,642	$ 40.00	Y	50%	www.townoflisbonwi.com
40	**Little Chute** (Village)	10,830	1998	2,752	$ 96.00	N		www.littlechutewi.org
41	**Madison** (City)	220,332	2001	Ind'l Msmt	$ 55.00	Y	50%	www.cityofmadison.com
42	**McFarland** (Village)	6,416	2007	3,456	$ 46.85			www.mcfarland.wi.us
43	**Menominee** (City of)	15,318	2008	3,000	$ 32.00	Y	20%	www.menomonie-wi.gov/
44	**Milton** (City of)	5,667	2009		$ 55.13			http://www.ci.milton.wi.us/
45	**Milwaukee** (City)	597,000	2006	1,610	$ 82.20	Y	60%	www.mpw.net
46	**Monona** (City)	8,000	2004	NA *	$ 60.00	Y	65%	www.monona.wi.us
47	**Monroe** (City)	10,600	2006	2,728	$ 60.00			www.cityofmonroe.org
48	**Neenah** (City)	24,600	2003	3,138	$ 80.00			www.ci.neenah.wi.us
49	**New Berlin** (City)	38,719	2001	4,000	$ 60.00	N		www.newberlin.org
50	**New Richmond** (City)	7,726	2004	12,632	$ 28.68	Y	75%	www.ci.new-richmond.wi.us
51	**N. Fond du Lac** (Village)	4,557	2007	3,123	$ 56.00	Y		www.nfdl.org
52	**Oak Creek** (City)	28,456	2003	3,300	$ 27.50			http://www.oakcreekwi.org/
53	**Onalaska** (City)	16,690	2009	3,888	$ 50.95	Y	40%	www.cityofonalaska.com
54	**Onalaska** (Town)	5,600	2005	3,709	$ 24.00			www.co.la-crosse.wi.us/townofonalaska
55	**Oshkosh** (City)	65,000	2003	2,817	$ 62.97	Y	40%	www.ci.oshkosh.wi.us
56	**Pewaukee** (City)	11,783	3010	5,339	$ 120.00			http://www.pleasantprairieonline.com/
57	**Pleasant Prairie** (Village)	18,000	2006		$ 15.00			www.pleasantprairieonline.com/
58	**Poynette** (Village)	2,563	2006	3,550	$ 50.00			www.poynette-wi.gov/
59	**Racine (**City)	81,855	2004	2,844	$ 72.30	Y	40%	www.cityofracine.org
60	**Raymond** (Town)	3,516	2008	$0.0036/ sf impervious area		N		www.raymondtownof.com
61	**Reedsburg** (City of)	8,594	2008	3,024	$ 46.00	Y	50%	www.reedsburgwi.gov

WI Stormwater User Charge System Information

Representative Wisconsin Communities

Wisconsin stormwater user charge information is subject to change! Contact individual communities to confirm accuracy - please forward corrections and updates!

April 8, 2011

	Name of Community or Stormwater District	Recent Population	Created/ Started in:	ERU Size (sf)	Annual $/ERU or 1 fam home	Credit Policy? Y/ N	Credit Policy? Max Amount	Comments/ Web site addresses
1	**Allouez** (Village)	15,443	2006	3,663				www.villageofallouez.com
2	**Appleton** (City)	70,293	1995	2,368	$ 125.00	Y	77%	www.appleton.org
3	**Baraboo** (City)	10,771	2005	2,379	$ 46.87			www.cityofbaraboo.com
4	**Barron** (City)	3,250	2005	10,850	$ 24.00	Y	75%	www.barronwi.us
5	**Beaver Dam** (City)	14,983	2008	2,637	$ 48.61	Y	33%	www.cityofbeaverdam.com
6	**Bellevue** (Village)	14,386	2002	3,221	$ 48.00	Y	100%	www.bellevue-wi.com
7	**Beloit** (City)	35,803	2006	3,347	$ 36.00			beloit.govoffice3.com/
8	**Brown Deer** (Village)	11,895	2004	3,257	$ 91.80	N		www.browndeerwi.org
9	**Butler** (Village)	1,885	1999	3,032	$ 66.00			www.butlerwi.gov/
10	**Chetek** (City)	2,180	2005		$ 27.00	Y		www.chetek.net
11	**Chippewa Falls** (City)	13,374	2005		$ 36.00			www.ci.chippewa-falls.wi.us
12	**Cudahy** (City)	18,430	2001	2,700	$ 60.00	Y	$2/ ERU	www.ci.cudahy.wi.us
13	**De Forest** (Village)	7,400	2005	2,900	$ 60.00			www.vi.deforest.wi.us/
14	**Delafield** (City)	7,820	2004	1,000	$ 29.00			www.cityofdelafield.com/
15	**De Pere** (City)	20,560	2003		$ 47.00			www.de-pere.org/
16	**Eau Claire** (City)	62,576	1997	3,000	$ 68.00	Y	100%	www.ci.eau-claire.wi.us
17	**Elm Grove** (Village)	6,250	2004	6,235	$ 65.50			www.elmgrovewi.org
18	**Fitchburg** (City) - Urban	20,000	2002	3,700	$ 70.40	Y	50%	www.city.fitchburg.wi.us
19	**Fitchburg** (City) - Rural	4,000	2002	3,700	$ 24.20	Y	50%	www.city.fitchburg.wi.us
20	**Fox Point** (Village)	6,816	2009	2,988	$ 126.72			http://www.vil.fox-point.wi.us/
21	**Fort Atkinson** (City)		2009	3,096	$ 37.98			http://www.fortatkinsonwi.net/
22	**Garner's Creek** (watershed)		1998	3,623	$ 96.00	Y	85%	http://www.garnerscreekutility.org/
23	**Glendale** (City)	13,400	1996	3,200	$ 42.00	N	‡	www.glendale-wi.org
24	**Grand Chute** (Town)	20,200	1997	3,283	$ 48.00	Y	85%	www.grandchute.net
25	**Grantsburg** (Village)	1,397	2004		$ 18.00	Y	75%	www.grantsburgwi.com
26	**Green Bay** (City)	102,350	2004	3,000	$ 63.76	Y	67%	www.ci.green-bay.wi.us
27	**Greendale** (Village)	14,410	2004	3,941	$ 78.00	Y	50%	www.greendale.org
28	**Greenfield** (City)	35,476	2009	3,630	$ 49.80			http://www.ci.greenfield.wi.us/
29	**Greenville** (Town)	8,008	1999	4,510	$ 60.00	Y	85%	www.townofgreenville.com
30	**Hales Corners** (Village)	7,665	2008	3,952	$ 9.00			http://www.halescorners.org/
31	**Harrison** (Town of)	5,800	1998		$ 96.00			www.townofharrison.org
32	**Hobart** (Village of)	5,834	2007	4,000	$ 72.00	Y	50%	www.hobart-wi.org/
33	**Holmen** (Village of)	7,176	2007	3,550	$ 44.00	Y	50%	www.homenwi.com
34	**Howard** (Village)	15,774	2005	3,301	$ 44.00			www.villageofhoward.com
35	**Janesville** (City)	61,604	2003	3,200	$ 36.44	Y	65%	www.ci.janesville.wi.us
36	**Kenosha** (City)	96,845	2007	2,477	$ 60.00	Y		www.kenosha.org
37	**Lake Delton** (Village)	2,975	1993	1,685	$ 18.00	Y	100%	www.lakedelton.org
38	**Lancaster** (City)	4,033	2008	2,400	$ 24.00	Y		www.lancasterwisconsin.com
39	**Lisbon** (Town)	9,359	2007	6,642	$ 40.00	Y	50%	www.townoflisbonwi.com
40	**Little Chute** (Village)	10,830	1998	2,752	$ 96.00	N		www.littlechutewi.org
41	**Madison** (City)	220,332	2001	Ind'l Msmt	$ 55.00	Y	50%	www.cityofmadison.com
42	**McFarland** (Village)	6,416	2007	3,456	$ 46.85			www.mcfarland.wi.us
43	**Menominee** (City of)	15,318	2008	3,000	$ 32.00	Y	20%	www.menomonie-wi.gov/
44	**Milton** (City of)	5,667	2009		$ 55.13			http://www.ci.milton.wi.us/
45	**Milwaukee** (City)	597,000	2006	1,610	$ 82.20	Y	60%	www.mpw.net
46	**Monona** (City)	8,000	2004	NA *	$ 60.00	Y	65%	www.monona.wi.us
47	**Monroe** (City)	10,600	2006	2,728	$ 60.00			www.cityofmonroe.org
48	**Neenah** (City)	24,600	2003	3,138	$ 80.00			www.ci.neenah.wi.us
49	**New Berlin** (City)	38,719	2001	4,000	$ 60.00	N		www.newberlin.org
50	**New Richmond** (City)	7,726	2004	12,632	$ 28.68	Y	75%	www.ci.new-richmond.wi.us
51	**N. Fond du Lac** (Village)	4,557	2007	3,123	$ 56.00	Y		www.nfdl.org
52	**Oak Creek** (City)	28,456	2003	3,300	$ 27.50			http://www.oakcreekwi.org/
53	**Onalaska** (City)	16,690	2009	3,888	$ 50.95	Y	40%	www.cityofonalaska.com
54	**Onalaska** (Town)	5,600	2005	3,709	$ 24.00			www.co.la-crosse.wi.us/townofonalaska
55	**Oshkosh** (City)	65,000	2003	2,817	$ 62.97	Y	40%	www.ci.oshkosh.wi.us
56	**Pewaukee** (City)	11,783	3010	5,339	$ 120.00			http://www.pleasantprairieonline.com/
57	**Pleasant Prairie** (Village)	18,000	2006		$ 15.00			www.pleasantprairieonline.com/
58	**Poynette** (Village)	2,563	2006	3,550	$ 50.00			www.poynette-wi.gov/
59	**Racine (**City)	81,855	2004	2,844	$ 72.30	Y	40%	www.cityofracine.org
60	**Raymond** (Town)	3,516	2008	$0.0036/ sf impervious area		N		www.raymondtownof.com
61	**Reedsburg** (City of)	8,594	2008	3,024	$ 46.00	Y	50%	www.reedsburgwi.gov

WI Stormwater User Charge System Information
Representative Wisconsin Communities

Wisconsin stormwater user charge information is subject to change! Contact individual communities to confirm accuracy - please forward corrections and updates!

April 8, 2011

	Name of Community or Stormwater District	Recent Population	Created/ Started in:	ERU Size (sf)	Annual $/ERU or 1 fam home	Credit Policy? Y/ N	Credit Policy? Max Amount	Comments/ Web site addresses
62	**River Falls** (City)	13,019	1998	NA *	$ 37.68	Y	100%	www.rfcity.org
63	**Salem** (Town)	9,871	2009	6,352	$ 60.00	Y	50%	www.townofsalem.net
64	**Sheboygan** (City)	50,800	2001	2,215	$ 36.00	Y		www.ci.sheboygan.wi.us
65	**Shorewood Hills** (Village)	1,732	2007	2,941				www.shorewood-hills.org
66	**Slinger** (Village)	3,901	2007	4,300	$ 40.00	Y		www.slinger-wi-usa.org/
67	**St. Francis** (Village)	9,373	2001	2,500	$ 48.00			www.ci.stfrancis.wi.gov/
68	**Sun Prairie** (City)	24,464	2003	3,468	$ 72.00	Y	65%	www.cityofsunprairie.com/
69	**Superior** (City)	27,370	2007	1,907	$ 70.80	Y	TBD	www.ci.superior.wi.us/
70	**Sussex** (Village)	9,687	2005		$ 60.00			www.village.sussex.wi.us/
71	**Vernon** (Town)	7,455	2008	6,904	$ 32.00	Y	50%	www.rownofvernon.org/
72	**Verona** (City)	7,052	2009	2,842	$ 53.06			http://www.ci.verona.wi.us/
73	**Washburn** (City)	2,300	2005		$ 48.00			www.cityofwashburn.org/
74	**Watertown** (City)	23,163	2005	2,900	$ 76.00			www.cityofwatertown.org/
75	**Waupun** (City)	10,720	2005	3,204	$ 36.00			www.cityofwaupun.org/
76	**Wauwatosa** (City)	45,602	1999	2,174	$ 55.44	Y	100%	www.wauwatosa.net/
77	**West Allis** (City)	61,250	1997	1,827	$ 63.12	Y	56%	www.ci.west-allis.wi.us/
78	**West Milwaukee** (Village)	4,142	2003	1,956	$ 24.00	Y	75%	www.westmilwaukee.org/
79	**Weston** (Village)	12,736	2004	3,338	$ 47.78	Y	68%	www.westonwisconsin.org/

Send updates to jmmazanec@gmail.com; matrix developed with supporting information from stormwater professionals state-wide.

Questions?