



OFFICIAL NOTICE AND AGENDA

Notice is hereby given that the River and Trails Task Force Committee of the City of Stoughton, Wisconsin will hold a regular or special meeting as indicated on the date, time and location given below.

Meeting of the:

Date /Time:

Location:

Members:

RIVER AND TRAILS TASK FORCE COMMITTEE OF THE CITY OF STOUGHTON
Monday, May 5, 2014 @ 5:30 Hall of Fame Room/City Hall (381 E Main St, Stoughton WI 53589)

Jon Lewis, Jim Wilcox, Sandra Black, Nancy Hagen, Bob Diebel, Joni Dean, Larry Liebmann, Ralph Erickson, David Sharpe, Councilperson Tom Selzer, Parks and Recreation Director Tom Lynch

CC:

Attorney Matt Dregne, Donna Olson, Department Heads, Stoughton Newspapers, Pili Hougan, Sarah Monette, Council Members.
oregonobserver@wcinet.com, derickson@madison.com

* Note-For security reasons, the front doors of the City Hall building (including the elevator door) will be locked after 4:30 p.m. If you need to enter City Hall after that time, please use the entrance on the east side of City Hall (the planning department door). If you are physically challenged and are in need of the elevator or other assistance, please call 873-6677 prior to 4:30 p.m.

Item #	CALL TO ORDER
1	Election of Chair
2	Election of Vice Chair
3	Call to Order
4	February 3, 2014 Minutes
5	Communications New Parks Maintenance Supervisor Fishing Pier Re-location
Item #	OLD BUSINESS
6	Division Street Park Riverbank Restoration Update
7	River and Trail Clean Up Review
8	Arnett Property Discussion
9	Black Locust Update

Item #	NEW BUSINESS
10	New Trail at Amundson Park
11	Disc Course Expansion
12	Pleasant Springs Trail Project
13	New Project Ideas
	ADJOURNMENT
14	Adjournment

RIVER AND TRAILS TASK FORCE COMMITTEE MINUTES

Monday, February 3, 2014

5:30 PM

Hall of Fame Room



Present: Jon Lewis, Bob Diebel, Nancy Hagen, Larry Liebmann, Ralph Erickson, John Archer, Sandra Black, Parks and Recreation Director Tom Lynch, David Kneebone- City Council rep.

Guests: Aaron Steber, Kim Lockwood, Lynn Wood, Phil Caravello, Karl Manthe

1. Call to Order

By Lewis at 5:32 PM

2. Approval of December 2, 2013 Minutes

Motion to approve December 2, 2013 minutes with no corrections-moved by Bob Diebel, seconded by John Archer. Motion carried 7-0.

3. Communications

None

Old Business

4. Dane County Trail Update

The committee reviewed date and location of Dane County Land and Water Resources public meeting on February 27 at Lussier Family Heritage Center regarding Phase 1 of the Lower Yahara River Trail.

5. General Discussion on Future Projects

- a. Spring River Cleanup scheduled for April 26, 2014.
- b. Arnett Property Update- The City has previously annexed and now been gifted approximately 40 acres of property owned by Arnett family with assistance from the Natural Heritage Land Trust. The property is north of County B and west of County N intersection along lower Yahara River. Property will be transferred to City of Stoughton for management, with stipulation from Dane County that the City build a boundary/demarcation between public and private property, with the responsibility of the cost belonging to owner/developer.

New Business

6. Division Street Park Riverbank Restoration

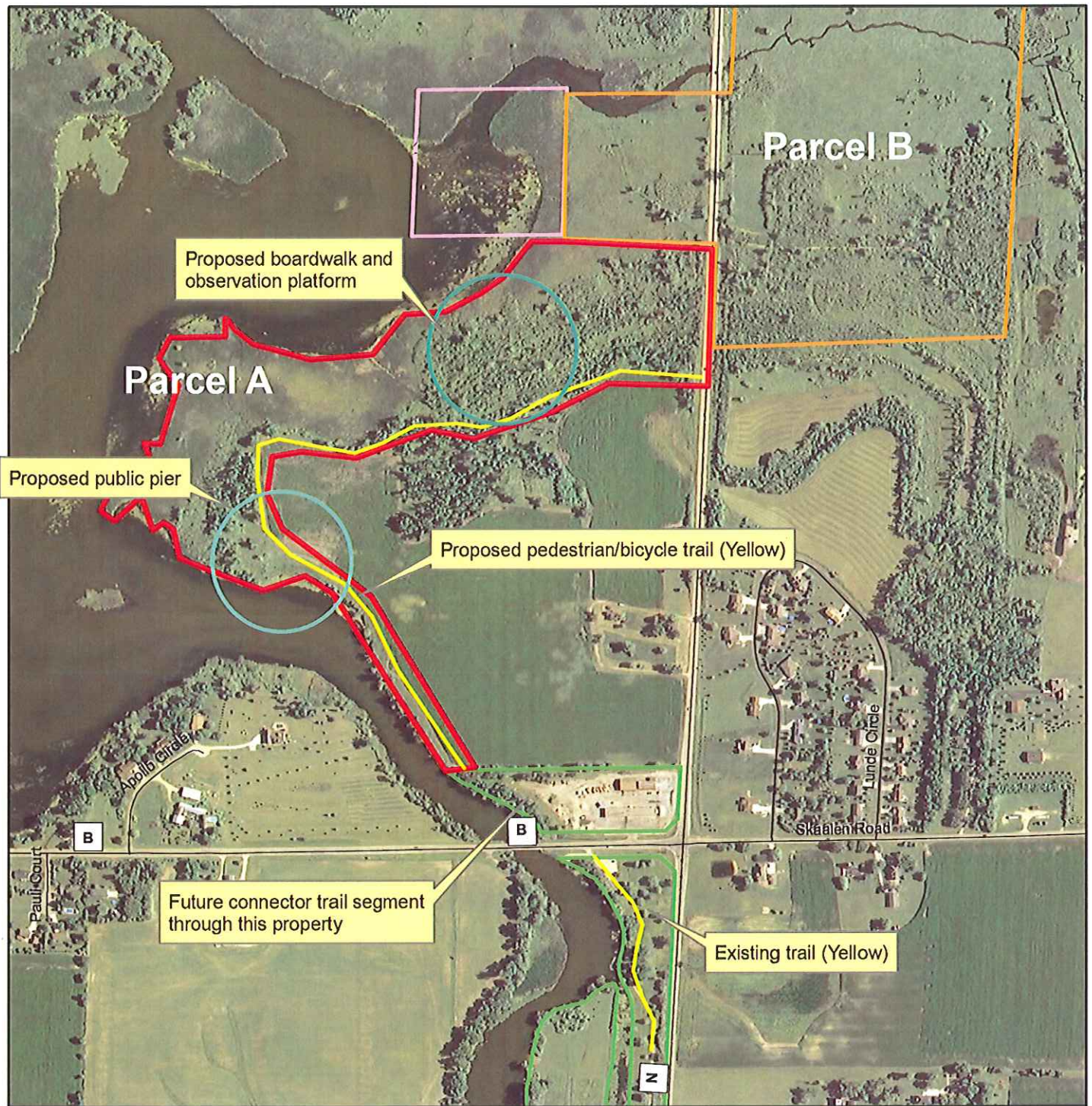
Mr. Steber, representing Cardno JFNew, gave a slide presentation on various types of "natural" stream bank restoration methods, citing examples of other projects done in Wisconsin (i.e. Middleton) and throughout the northern US.

7. Mid Town Trail and Riverfront Improvements

Ms. Lockwood and Ms. Wood introduced themselves as citizens with interests in city trail development, particularly in vicinity of Veterans Park and along the river downtown areas. Discussion ensued regarding goals for that area and review of Open Space plan.

Adjournment

Motion made by Erickson, seconded by Diebel to adjourn the meeting at 7:00 PM. Motion passed 7-0



Arnett Property - Future Conceptual Site Plan






Legend

- DNR Lands
- Dane County Lands

2010 aerial imagery from USDA-FSA Aerial Photography Field Office. Additional data produced and copyrighted by Dane County, and other graphics produced by the Natural Heritage Land Trust. ArnettFuturePlan.mxd



- Wetland Class Points

-  Dammed pond
-  Excavated pond
-  Filled excavated pond
-  Filled/drained wetland
-  Wetland too small to delineate

- Filled Points

- ### Wetland Class Areas

- Wetland
- Upland

- Filled Areas

- ## Rivers and Streams

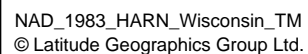
- ## Open Water

- 2010 Air Photos (WROC)

1: 10,063



Notes



DISCLAIMER: The information shown on these maps has been obtained from various sources, and are of varying age, reliability and resolution. These maps are not intended to be used for navigation, nor are these maps an authoritative source of information about legal land ownership or public access. No warranty, expressed or implied, is made regarding accuracy, applicability for a particular use, completeness, or legality of the information depicted on this map. For more information, see the DNR Legal Notices web page: <http://dnr.wi.gov/org/legal/>