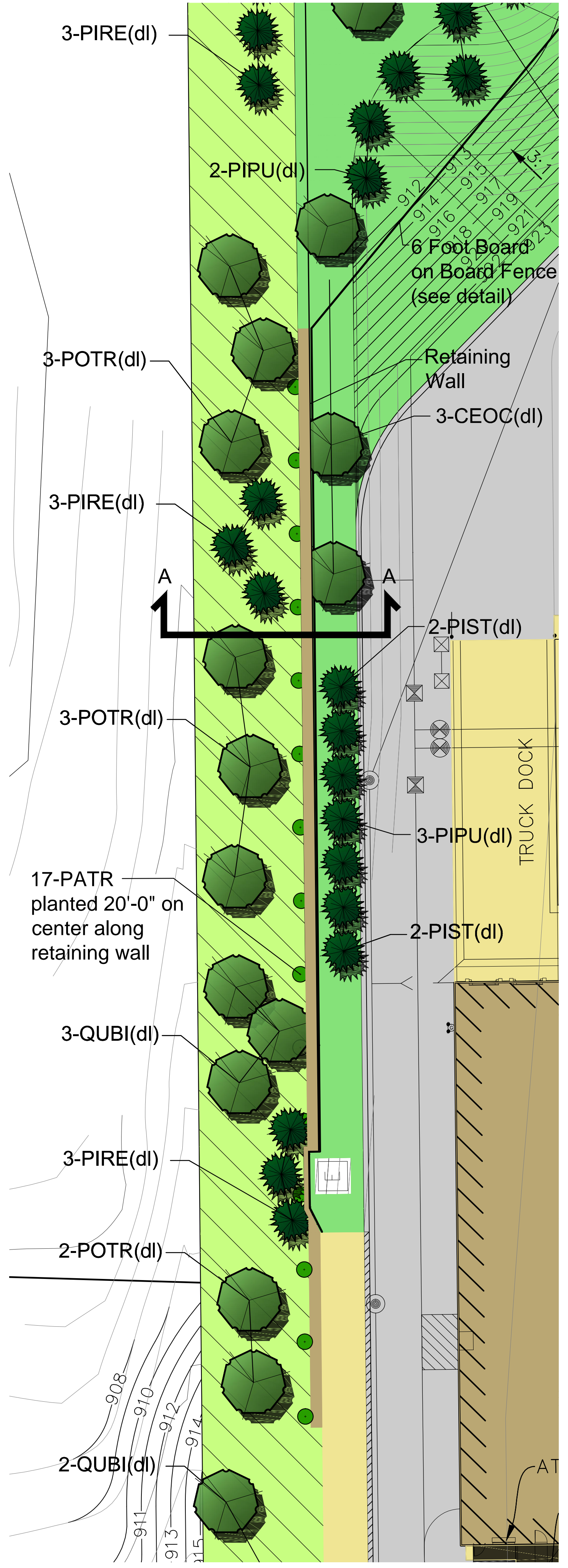
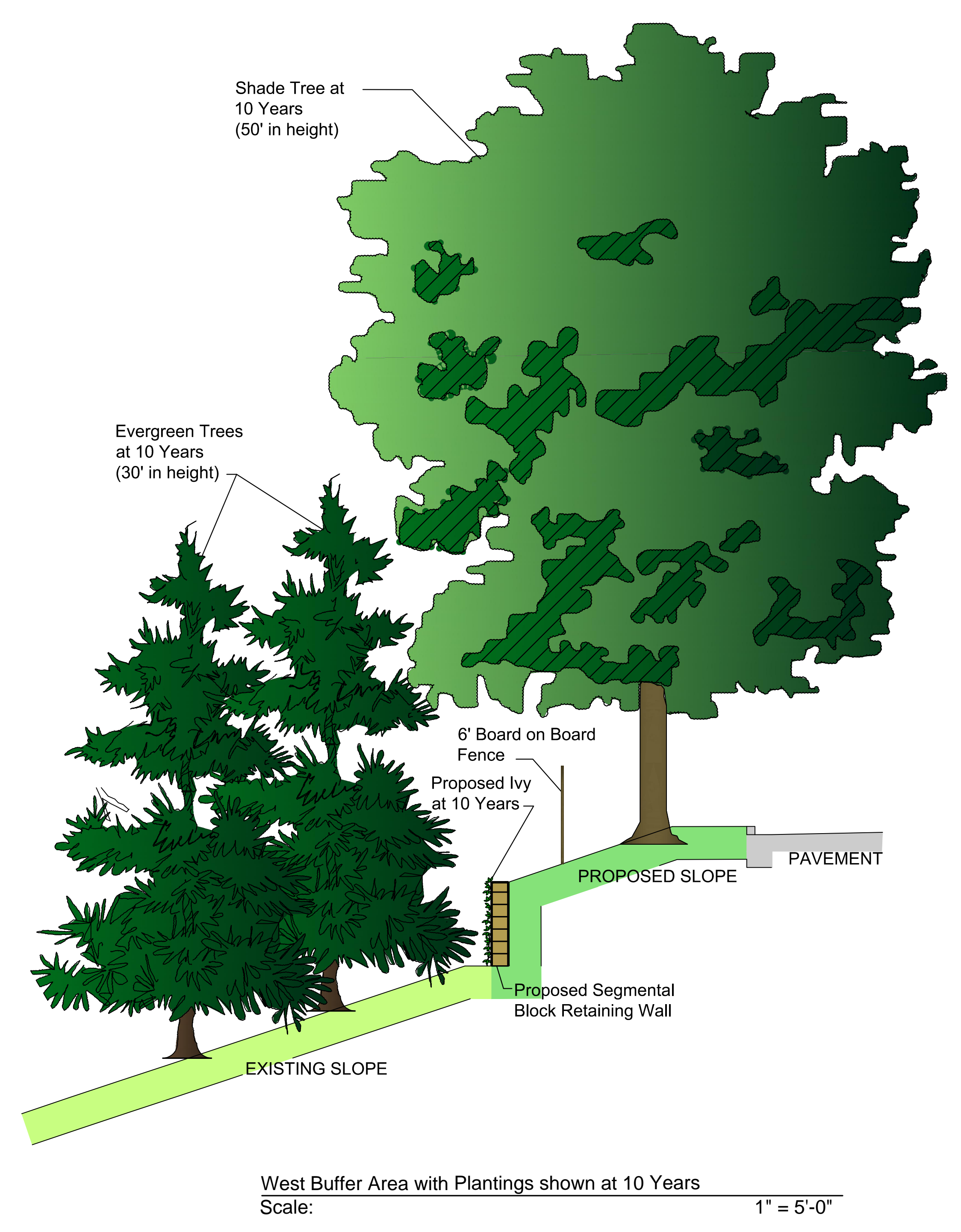
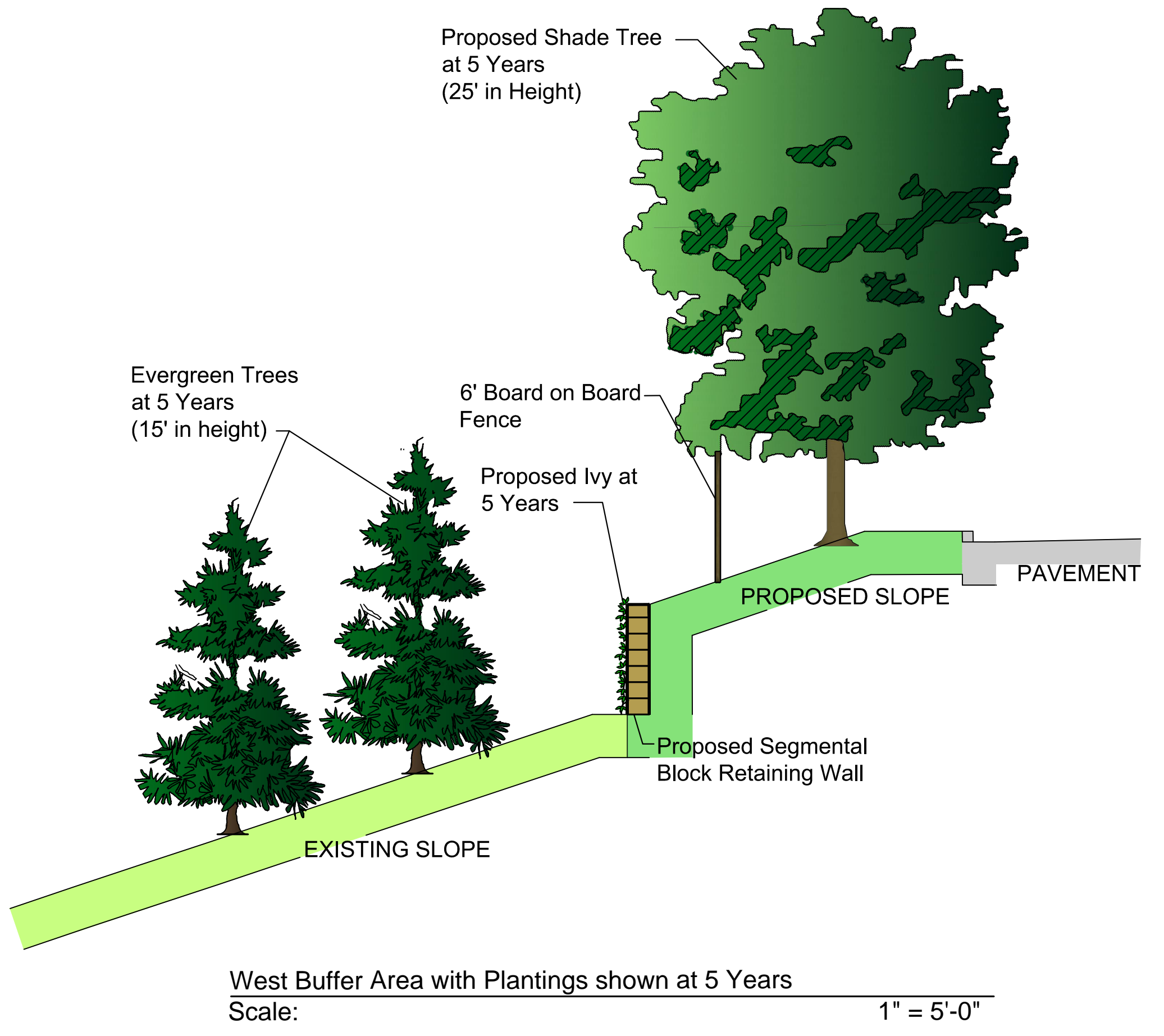
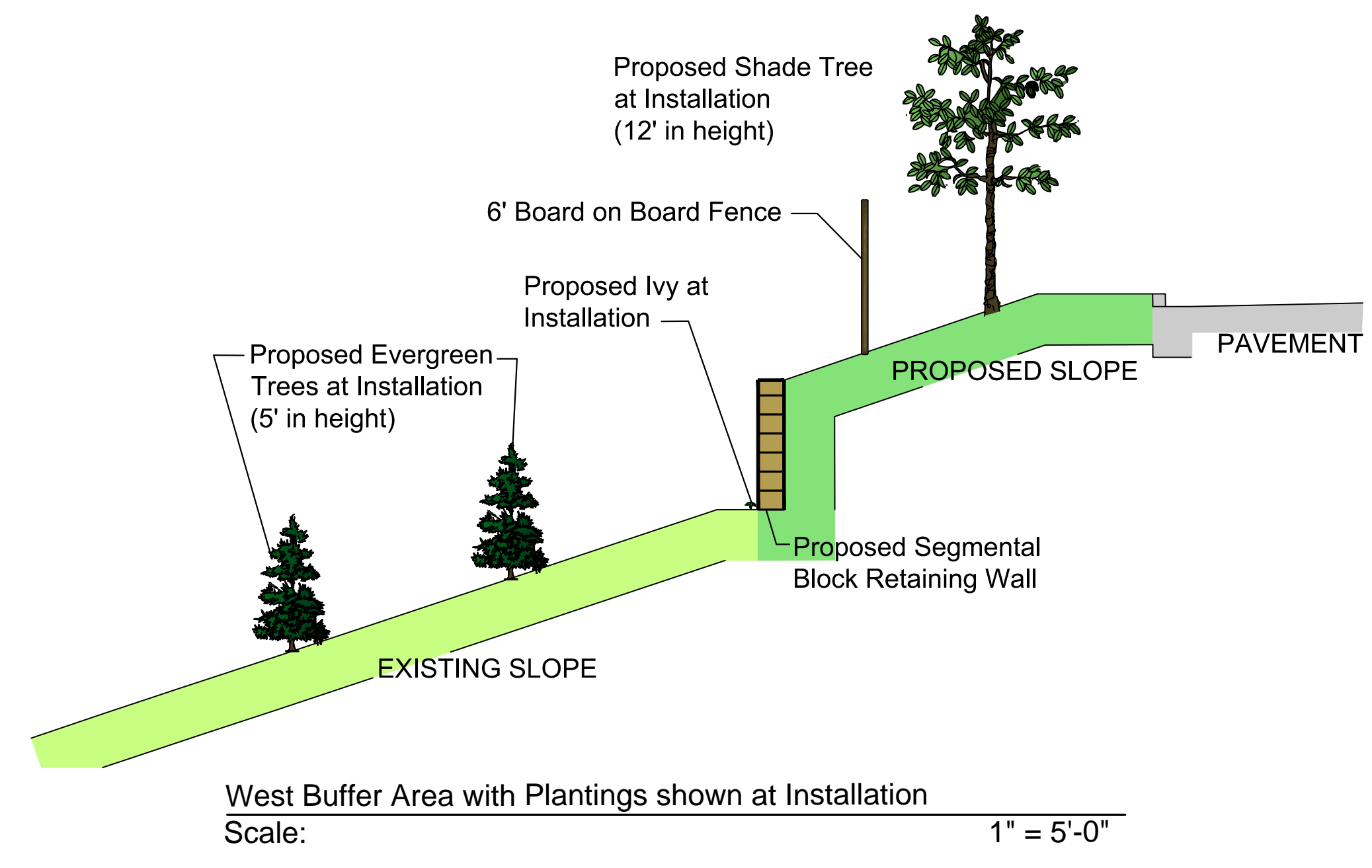


June 15, 2015 13:50 Dwg Name: P:\West\Walmart\Walmart - Dan County\Walmart - Dan County - CROSS SECTION.dwg Updated By: bweiss



Landscape Plan - West Buffer Area - Section A
Scale: 1" = 20'-0"



DATE	REVISIONS	DRAWN BY
6-15-15	REVISED BUILDING FOOTPRINT	JBD
7-1-14	REVISED PER COMMISSION COMMENTS	JBD
10-31-14	REVISED PER COMMISSION COMMENTS	JBD
		DBK

Manhard CONSULTING LTD.
 600 Woodlawn Parkway, Vernon Hills, IL 60061 ph:847.634.9550 fax:847.634.0095 manhard.com
 Civil Engineers • Surveyors • Water Resource Engineers • Water & Wastewater Engineers
 Construction Managers • Environmental Scientists • Landscape Architects • Planners

PROPOSED WAL-MART SUPERCENTER NO. 1176-06
 CITY OF STOUGHTON, DANE COUNTY, WISCONSIN
 CROSS SECTION OF WEST BUFFER AREA

PROJ. MGR.: JTR
 PROJ. ASSOC.: RJS
 DRAWN BY: JBD
 DATE: 5-29-14
 SCALE: 1" = 40'

SHEET
1 OF **1**
 WALSTW 130435