






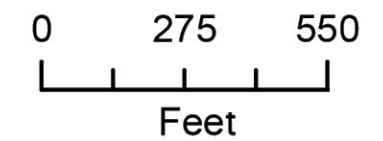
Zoning Map City of Stoughton

-  City of Stoughton Boundary
-  City of Stoughton Tax Parcel Boundary
-  Railroad
-  Building Footprint
-  Surface Water

Base Zoning Districts

- ER-1 - Exurban Residential
- SR-3 - Single Family Residential
-  SR-4 - Single Family Residential
-  SR-5 - Single Family Residential
-  SR-6 - Single Family Residential
-  TR-6 - Two Family Residential
-  MR-10 - Multi-Family Residential
-  MR-24 - Multi-Family Residential
-  Neighborhood Office
-  Planned Office
-  Neighborhood Business
-  Planned Business
-  Central Business
-  Planned Development
-  Planned Industrial
-  General Industrial
-  Heavy Industrial
-  Institutional
-  Institutional (Park)
-  Rural Holding
- Right of Way

Adopted December 22, 2009
Revision March 19, 2015
Source: Dane County LIO



Map dated 1/14/16 for Rezoning Submittal

