# Email from Dan Glynn

Hi Ben,

Attached are the revised concepts that will be presented to the Parks & Rec Committee. There are Outlot 3 and Outlot 6 which will both be parks. I also attached the concept for KPW that has the parkland identified. Those three parks need names.

We will also need to name trails in the near future. CACP could have a discussion about the river walk trail to see if you would like to have an official name for it.

We are also working on a trail connecting Lowell Park to the proposed Magnolia Meadows development. There is a trail that goes from Riverside Dr up to E Milwaukee St along the cemetery. I think it makes sense to have it be the same trail name and I've been calling it the South Loop Trail.

Thanks

Dan Glynn, CPRP
Director of Parks & Recreation
City of Stoughton
608-873-6746
www.stoughtonrec.com

# PARK NAMING POLICY

## I. PURPOSE

The purpose of the policy is to establish standard procedures and guidelines for the naming of public parklands and facilities owned and/or operated by the City of Stoughton.

## II. AUTHORIZATION

The naming of sites shall be the function of the Community Affairs Committee, or study group named by the Committee. Through this group, diversity, balance and creativity will be sought during adoption of names. These names will be recommended to the Stoughton City Council for final approval.

## III. OBJECTIVES

A. Provide name identification for individual parks, park area or park facility.
B. Provide criteria for citizen input into the process of naming parks, park areas or facilities.
C. Insure that the naming of parks, park areas, or park facilities is controlled by the Stoughton City Council through recommendations from the Community Affairs Committee with advice from staff.

## IV. QUALIFYING NAMES

Names submitted for consideration should provide some form of individual identity in relation to the following:

A. The geographic location of the facility. This includes descriptive names.
B. An outstanding feature of the facility.
C. An adjoining subdivision, street, school or natural feature.
D. A commonly recognized historical event, group, organization or individual (living or deceased).
E. An individual or organization that contributed significantly to the acquisition or development of the facility to be named. This can include either a deed or substantial monetary contribution, or contribution toward acquisition and/or development of the park or facility (typically not less than 50 percent of the value of the property or improvements).
F. Outstanding accomplishments by an individual for the good of the community. Quality of the contribution should be considered along with the length of service by the individual—this to be fully substantiated by person making recommendation.
G. An individual who provided an exceptional service in the interest of the park system as a whole. Typically, while serving in a public office, public officials should not be considered as a candidate for naming.

## V. OTHER NAMING ALTERNATIVES

A. Parks and facilities that are donated to the City can be named by deed restriction by the donor. The naming and acceptance of land is subject to approval by the City Council. Naming rights are not guaranteed if the donation of parkland is a dedication as required by the subdivision ordinance (parkland dedication).
B. Facilities within a park can be named separately from the park and/or facility in which they are located, subject to the general guidelines outlined in this policy.

## VI. NAMING PROCESS – EXISTING UN-NAMED FACILITIES

A. Individuals, groups and/or organizations interested in proposing a name for an existing un-named park area or facility must do so in writing, presented to the

# Stoughton 51 West Development

Outlot 3 - Programming

City of Stoughton, Wisconsin
July 28th, 2022

MSA

## ACTIVE PLAY

#1: Half-Basketball + Pickleball Court

#2: Multi-Use Sports Fields

#3: Accessible Playground

#4: Bocce Court

## PASSIVE SPACE

#1: Shady Picnic Spaces

#2: Bike Paths + Green Space



#3: Walking + Biking Paths

## SITE AMENITIES

#1: Shelter + Restrooms

#2: Waste + Recyling Recepticles

#3: Pet Clean-Up Station

# Stoughton 51 West Development

Outlot 6 - Programming

City of Stoughton, Wisconsin
July 28th, 2022

MSA

## ACTIVE PLAY

#1: Natural Play Elements

#2: Outdoor Exercise Stations

#3: Sledding Hill

## PASSIVE SPACE

#1: Paved Bike Paths

#2: Soft Walking Paths through Prairie Plantings

#3: Benches for Resting



#4: Shelter + Restrooms

## SITE AMENITIES

#1: Bike Repair Station

#2: Pet Clean-Up Station

#3: Pollinator Education

MSA

OUTLOT 3 - CONCEPT 1

Stoughton Wisconsin

MSA

OUTLOT 3 - CONCEPT 2

Stoughton Wisconsin

MSA

OUTLOT 6 - CONCEPT 1

Stoughton Wisconsin

MSA

OUTLOT 6 - CONCEPT 2

Stoughton Wisconsin

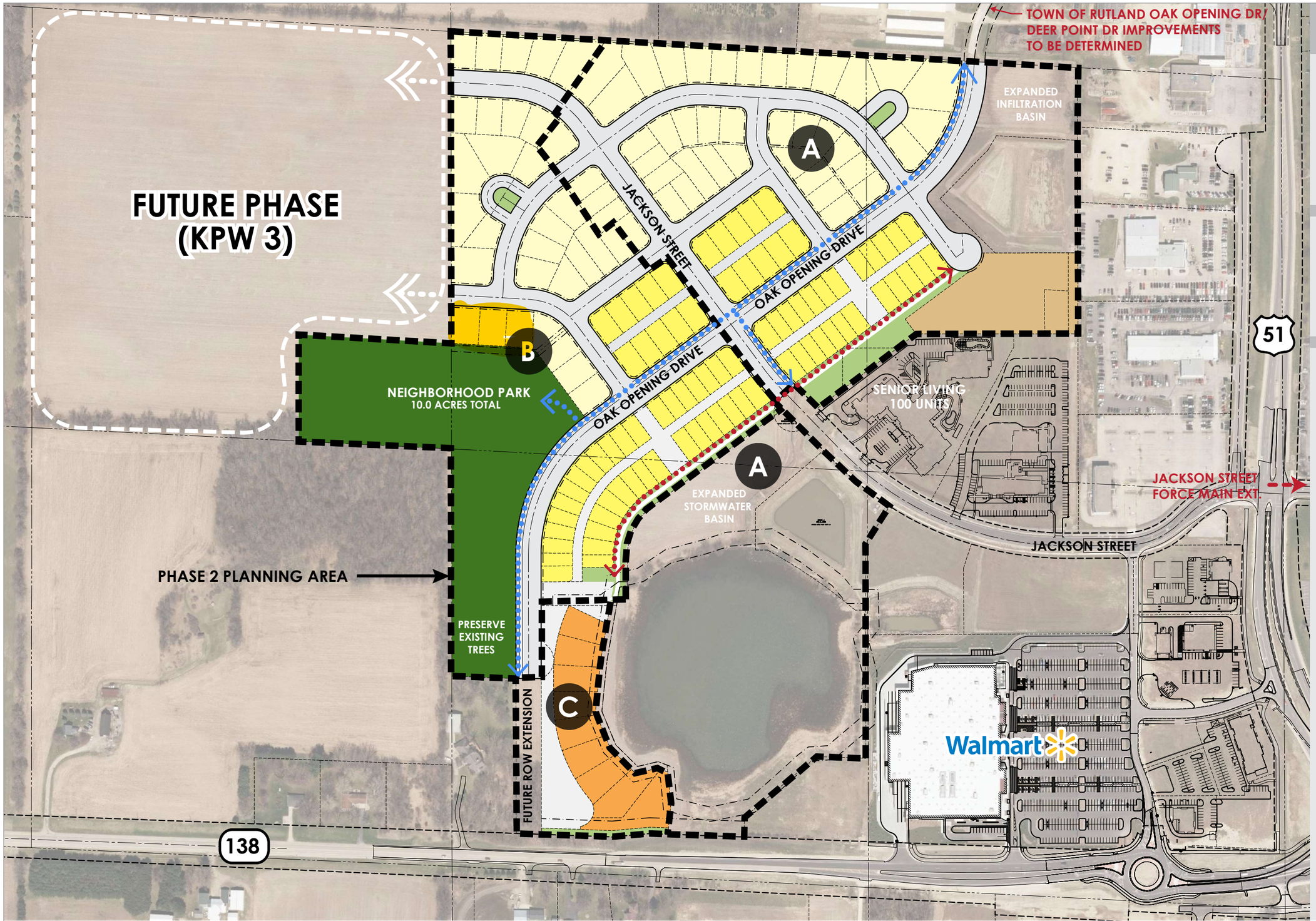


# LEGEND

## ZONING

- SR-5 - 72 UNITS
- PD - 80 UNITS
- TR-6 - 18 UNITS
- MR-10 - 25 UNITS
- PARKLAND
- PRIVATE OPEN SPACE
- MULTI-USE PATH

## PARK DEDICATION

EQUATION • 1,468 SF LAND/DU

(1,468 SF X (195 +100 DU))

- 433,060 SF
- 10.0 ACRES

PROJECT NUMBER • 157018

**KETTLE PARK WEST - PHASE 2**

STOUGHTON, WI

DATE 06.11.2019

**EXHIBIT 2**
**CONCEPT PLAN**

NORTH

0 150 300 600

FDG

JSD Professional Services, Inc.
• Engineers • Surveyors • Planners