Dan Glynn

Director of Parks & Recreation

City of Stoughton

Parks & Recreation Department Overview

Department Responsibilities

- Parks & Recreation Facility Planning
- Parks & Open Space Management
- Youth Center Operation
- Recreation Programming
- Troll Beach Operation

- Parks Maintenance – Public Works

Organizational Structure

- Oversight & Committees
  - Parks & Recreation Committee
  - River & Trails Taskforce
  - Ad Hoc Whitewater Park Steering Committee
  - Friends of the Stoughton Area Youth Center
  - Friends of Gazebo Musikk
- Staff
  - Recreation Supervisor
    - Parks & Recreation Assistant
    - Program Workers & Volunteers
    - Troll Beach Manager
    - Lifeguards
  - Youth Center Manager
    - Youth Center Assistant (2)

Recreation Programming

- Youth & Adult Sports
  - Adult Softball
  - Adult & Youth Basketball
  - Pickleball
  - Adult & Youth Flag Football
- Youth & Adult Fitness
  - Zumba
  - Yoga
  - Partnership with Level-Up Gym
- Youth & Adult Enrichment
  - Art Camp
  - Youth Cooking Classes
- Special Events
  - Gazebo Musikk
  - Regional Flag Football Tournament

Troll Beach

- Renovated in 2012
- Attendance went from 3,000 to 16,000
- Troll Beach Supervisor
  - Head Lifeguard
  - Asst. Head Lifeguard
  - Lifeguards
  - Front Desk
- Concessions Contracted

Youth Center

- New building opened 2012
  - Lease with Stoughton Trailers
- Youth Center Manager
  - Youth Center Assistants X2
- Afterschool Program
  - Average 6,500 attendance per year
  - Grades 5-8
  - Mentoring, Tutoring, Snack, Gym, WiFi
- Facility for Recreation Programming

Park & Open Space Management

- Park Shelter Reservations
  - 100 reservations per year
- Athletic Field Reservations (Athletic Field Policy)
  - Soccer fields and ball diamonds
  - Youth Sport Organizations – SALL, SABA, SYS
- Hunting & Trapping Permits
- Special Event Permits
  - 12 special events
  - Taste of Stoughton, Catfish River, Youth Sports, Etc.
- Stoughton Fair Lease
- Community Garden

Parks & Recreation Facility Planning

- Parks & Recreation Facility Plans & Studies
  - 2018 Comprehensive Outdoor Recreation Plan
  - ADA Transition Plan
  - Park Impact Fee Study

Parks & Recreation Facility Planning – New Parks

- Site Selection
  - Review CORP & Work with Developer
    - Trail Connectivity
    - Street Frontage
    - Land Suitability
    - Environmental Protection
- Park Master Plan
  - Budget – Impact Fees
- Design & Engineering
- Construction

51 West

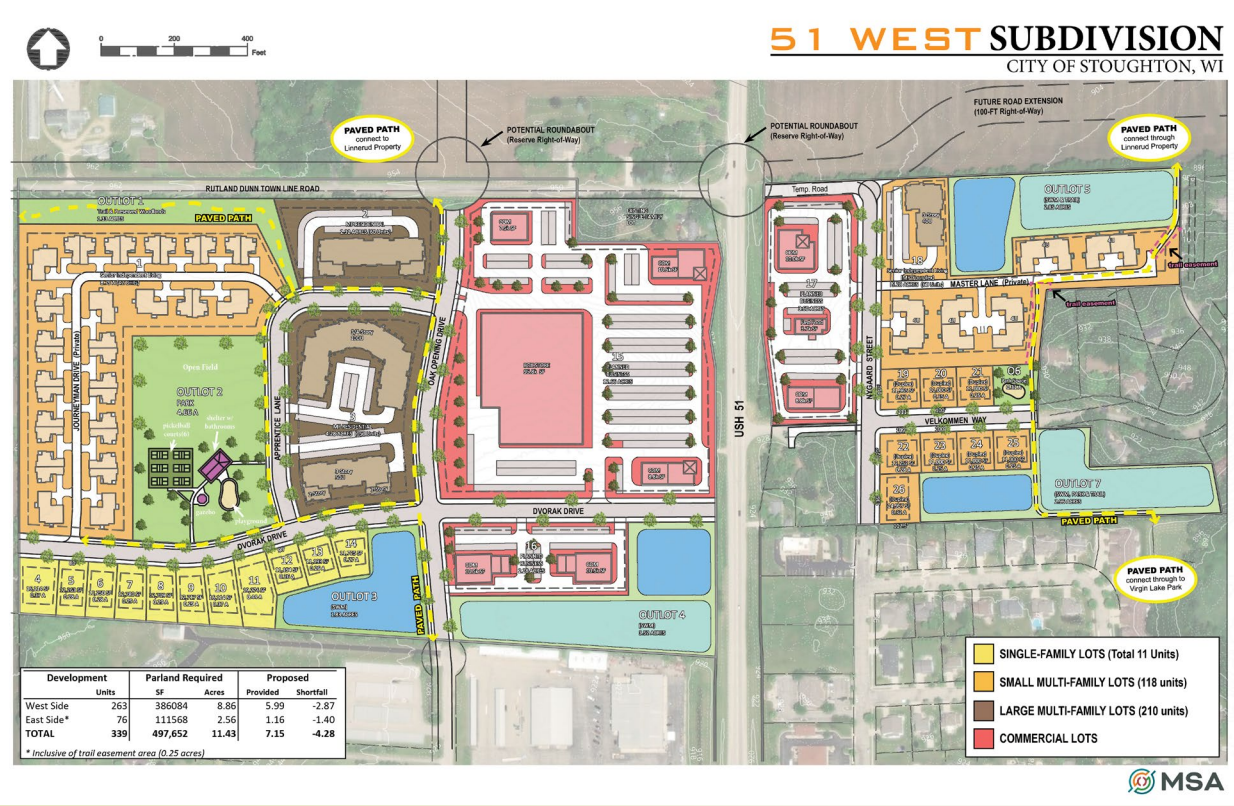

Development		Parland Required		Proposed	
	Units	SF	Acres	Provided	Shortfall
West Side	263	386084	8.86	5.99	-2.87
East Side*	76	111568	2.56	1.16	-1.40
TOTAL	**339**	**497,652**	**11.43**	**7.15**	**-4.28**

** Inclusive of trail easement area (0.25 acres)*

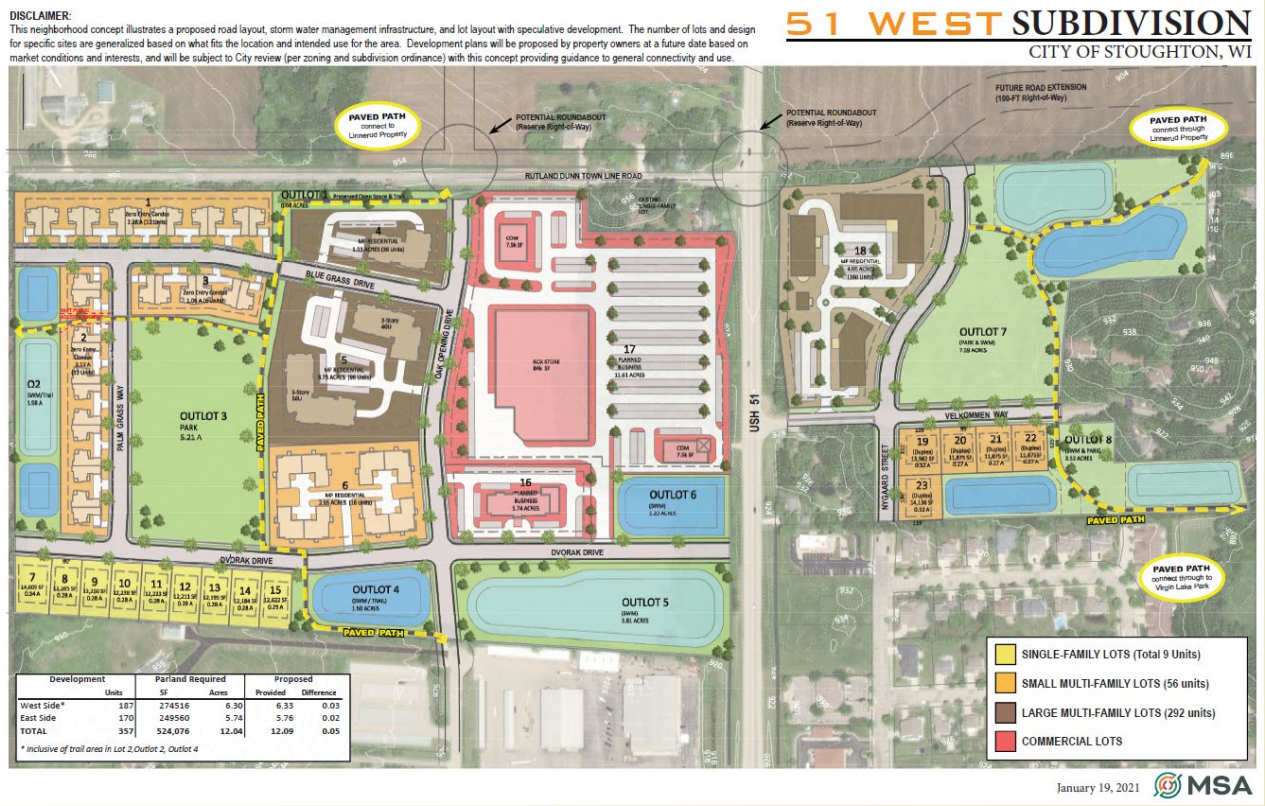

Development		Parland Required		Proposed	
	Units	SF	Acres	Provided	Difference
West Side*	187	274516	6.30	6.33	0.03
East Side	170	249560	5.74	5.76	0.02
TOTAL	357	524,076	12.04	12.09	0.05

** Inclusive of trail area in Lot 2,Outlot 2, Outlot 4*

Kettle Park West

Parks & Recreation Facility Planning - Park Master Plans

- Mandt Park Master Plan
- Bjoin Park Master Plan
- Dunkirk Park Master Plan
- Racetrack Park Master Plan

Parks & Recreation Major Projects

- Parks & Recreation Major Projects
  - Criddle Park Natural Playground
  - Mandt Park Pickleball Courts
  - Bjoin Park Phase I Improvements
  - Rotary Park Improvements
  - Nordic Ridge Park Inclusive Playground
  - Yahara River Trail Extension
  - Yahara River Park

Criddle Park Playground Renovation

Lions Club (Mandt Park) Pickleball Courts

Bjoin Park Phase I Improvements

Rotary Park Improvements

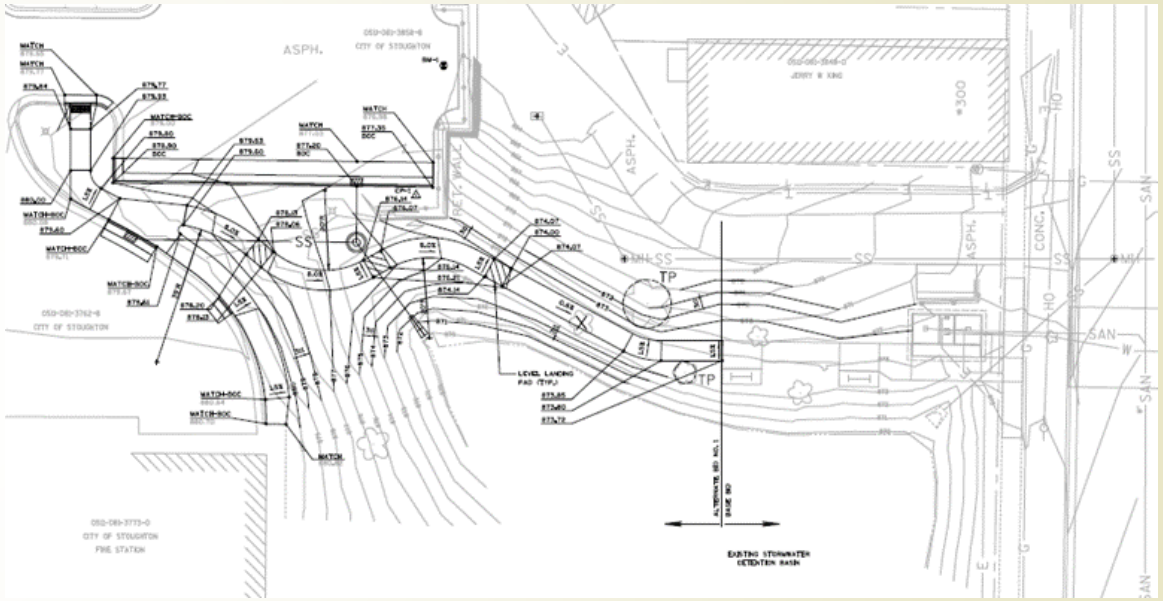

Nordic Ridge Park Inclusive Playground

Yahara River Trail Extension

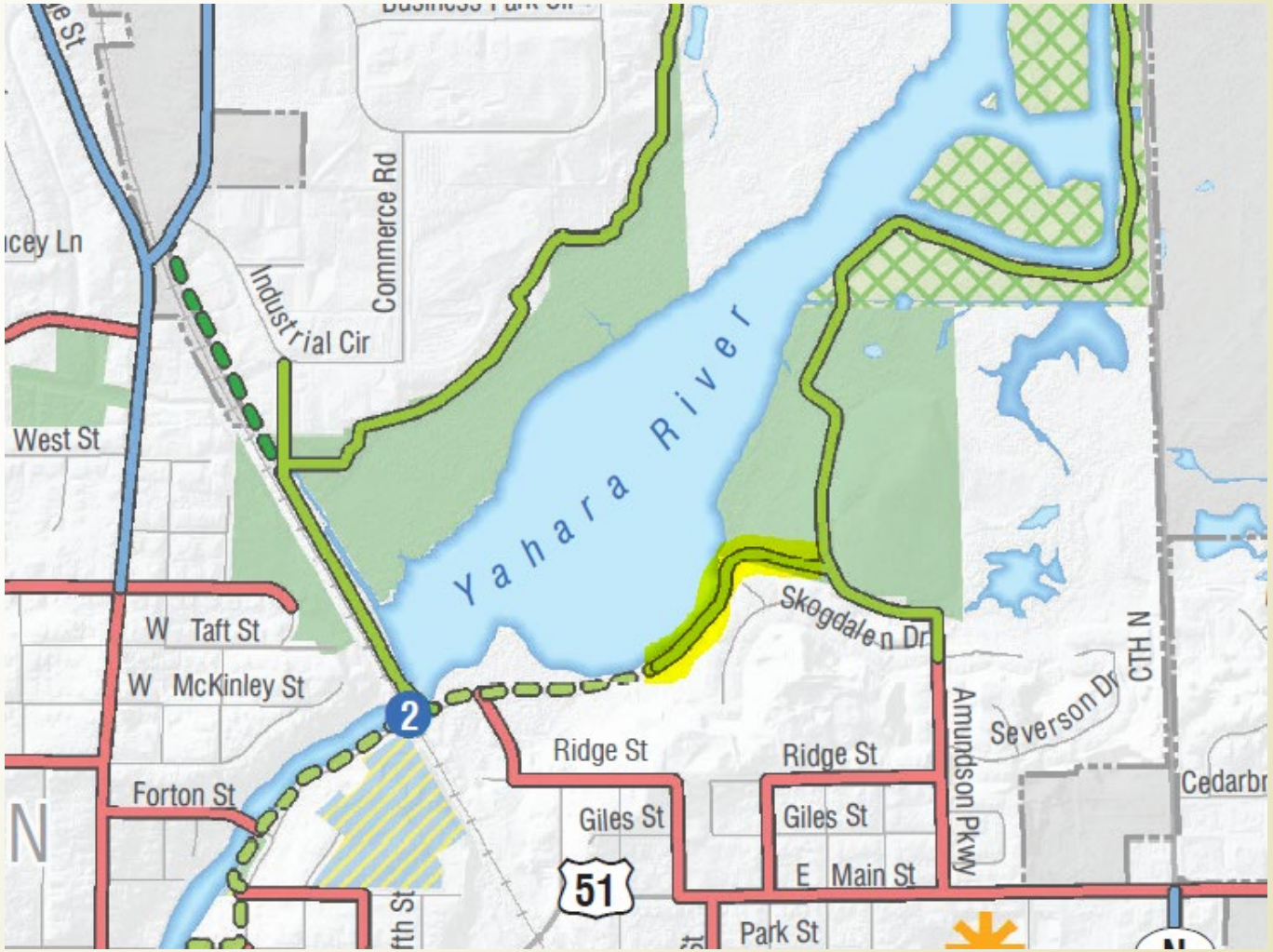

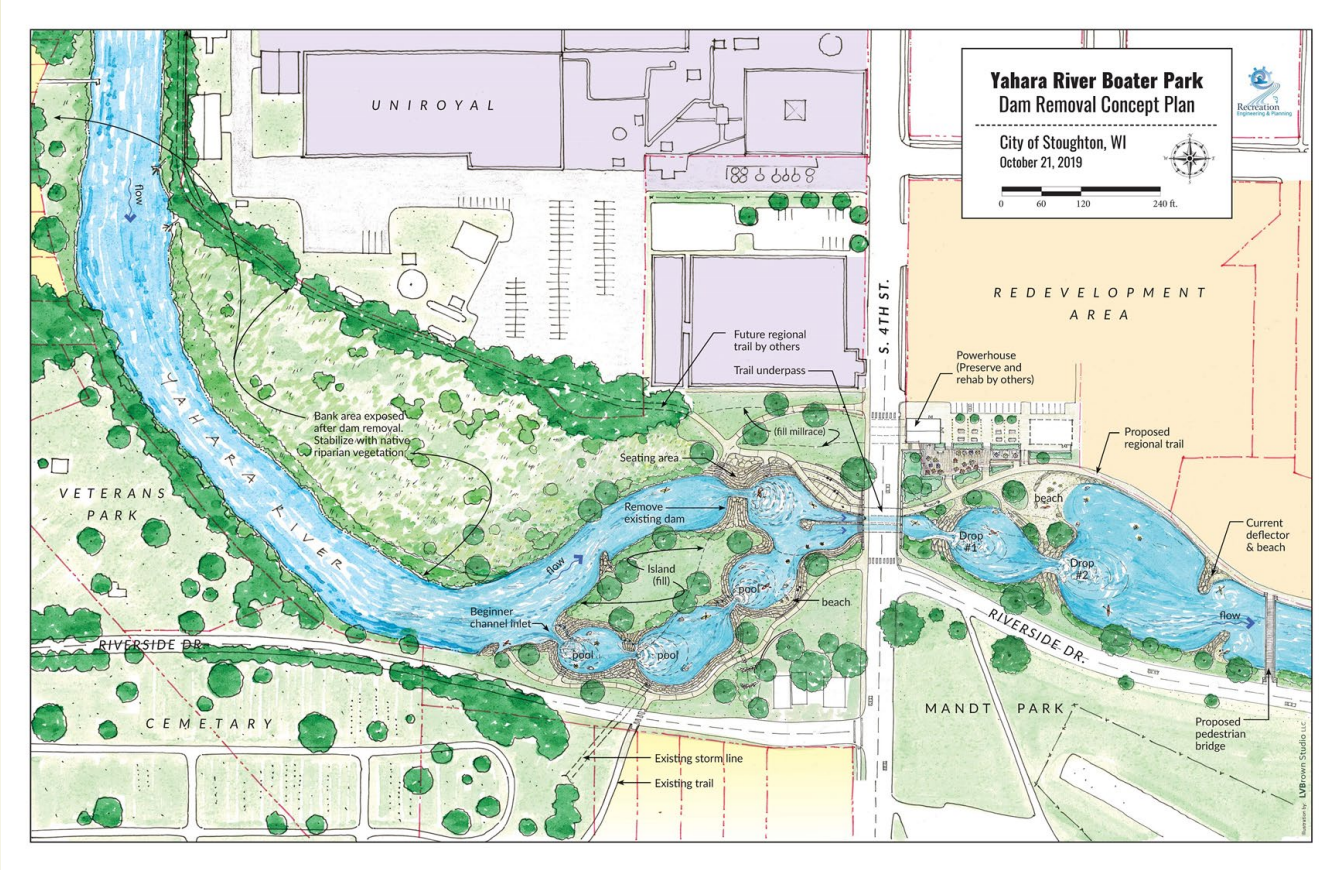

Yahara River Park

Stoughton River Park

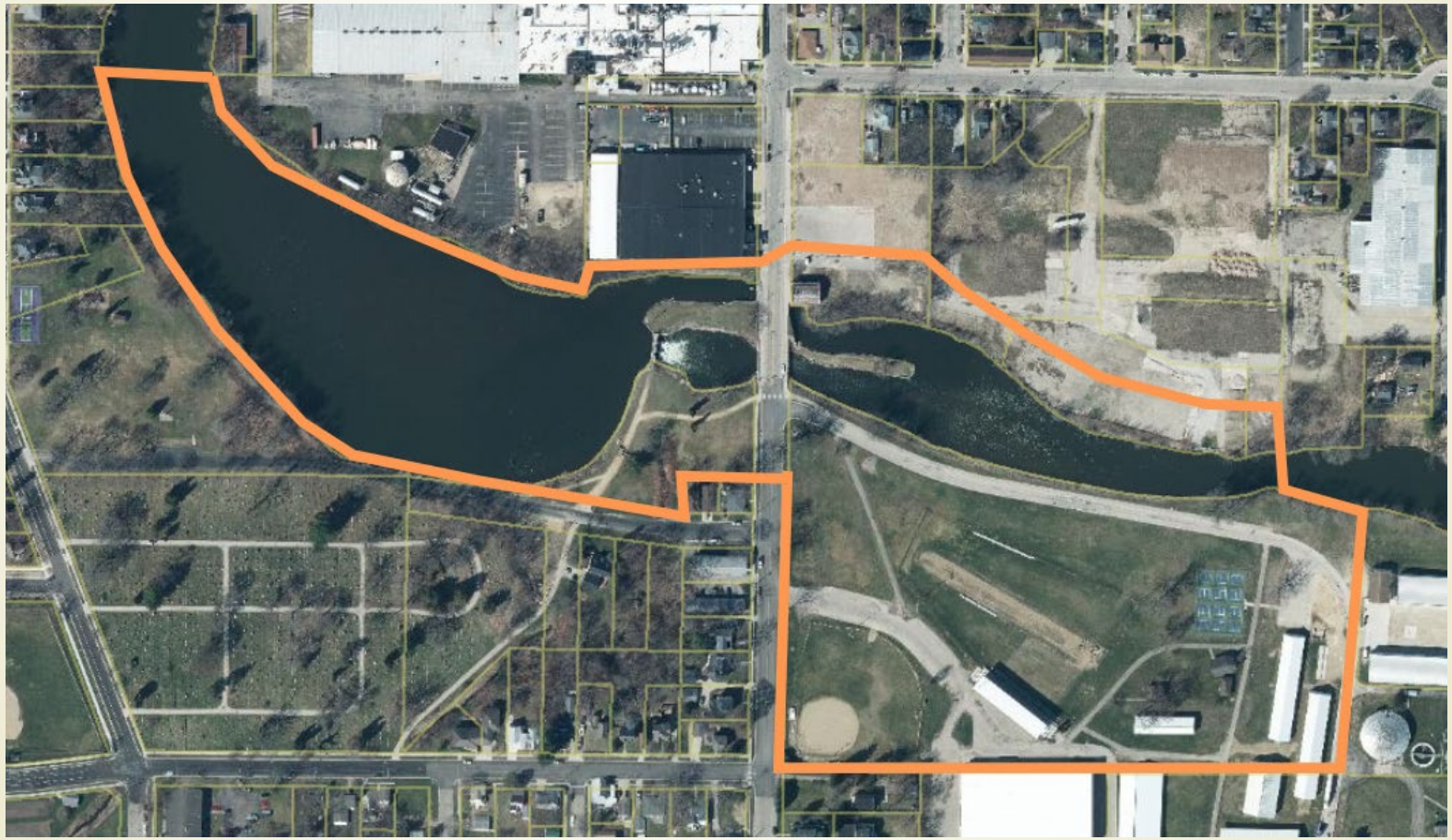

Project Phasing

Phase I

- 4th St to 7th St Trail, Mandt Park/RDA Pedestrian Bridge

Phase II

- In-water Improvements, Millpond Trails, Remediation, and Restoration

Phase III

- Mandt Park Improvements, Phase I of Master Plan

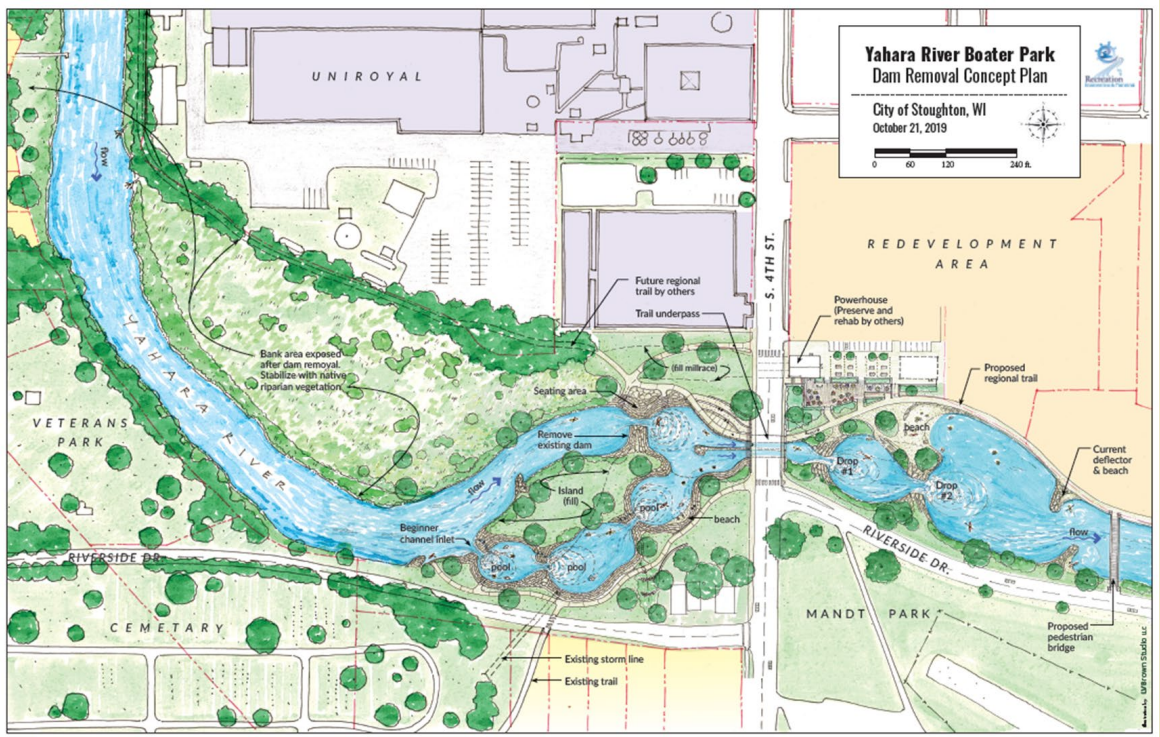

Phase I Improvements

RIVERFRONT MASTER PLAN

SCALE: 1"=70'-0"

0' 35' 70'

SCALE AT 11X17" SHEET SIZE

PARKITECTURE + PLANNING

901 Deming Way, Suite 102
Madison, WI 53717
608.806.6809
Parkitecture.

STRAND ASSOCIATES

Project name: STOUGHTON RIVERWALK

STOUGHTON, WI 53589

Sheet Title: MASTER PLAN

Revisions:

Project #: 20052
Issued For: REVIEW
Date: 11/07/2021

Sheet number: L100

A-A' **NODE A - SECTION**
SCALE: 1"=10'-0"
6' 5' 10'
SCALE AT 11X17" SHEET SIZE

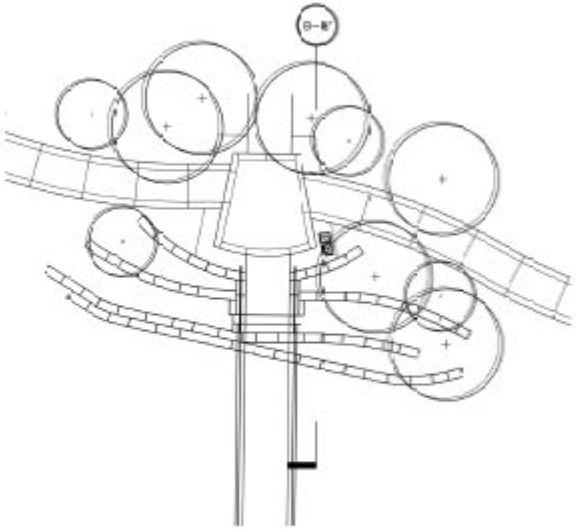

B-B' **BRIDGE PLAZA - SECTION**
SCALE: 1/8"=1'-0"
6' 4' 8'
SCALE AT 11X17" SHEET SIZE

PARKITECTURE + PLANNING
901 Deming Way, Suite 102
Madison WI 53717
608.886.6008
Parkitecture.

STRAND ASSOCIATES

Improvement: STOUGHTON RIVERWALK
STOUGHTON, WI 53589
Sheet Title: PATH SECTIONS

Revisions:

Project #: 20052
Issued For: REVIEW
Date: 01/07/2021

Sheet Number
L101

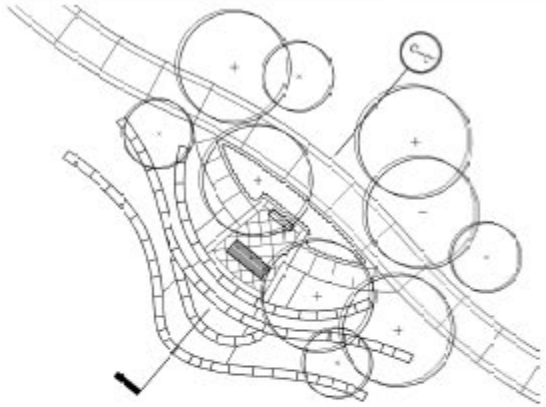

C-C' NODE C - SECTION
SCALE: 1/8"=1'-0"

0' 4' 8'
SCALE AT 11x17" SHEET SIZE

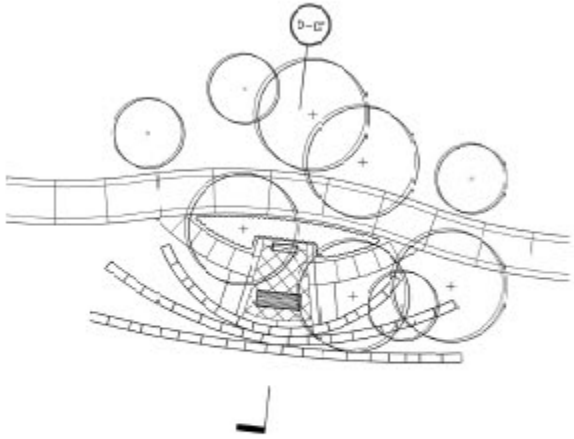

D-D' NODE D - SECTION
SCALE: 1/8"=1'-0"

0' 4' 8'
SCALE AT 11x17" SHEET SIZE

PARKITECTURE + PLANNING
901 Deming Way, Suite 102
Madison WI 53717
Parkitecture 608.806.6008

STRAND ASSOCIATES

Project Name:
STOUGHTON RIVERWALK
STOUGHTON, WI 53589

Sheet Title:
PATH SECTIONS

Revisions:

Project #: 20052
Issued For: REVIEW
Date: 11/07/2021

Sheet Number
L102

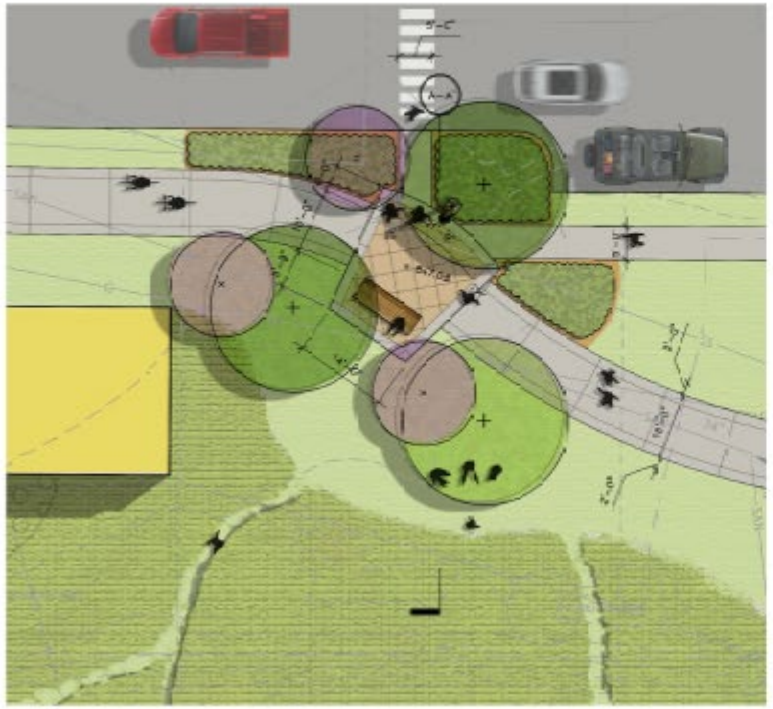

A-A NODE A - ENLARGEMENT
SCALE: 1"=20'-0"

0' 10' 20'
SCALE AT 11X17" SHEET SIZE

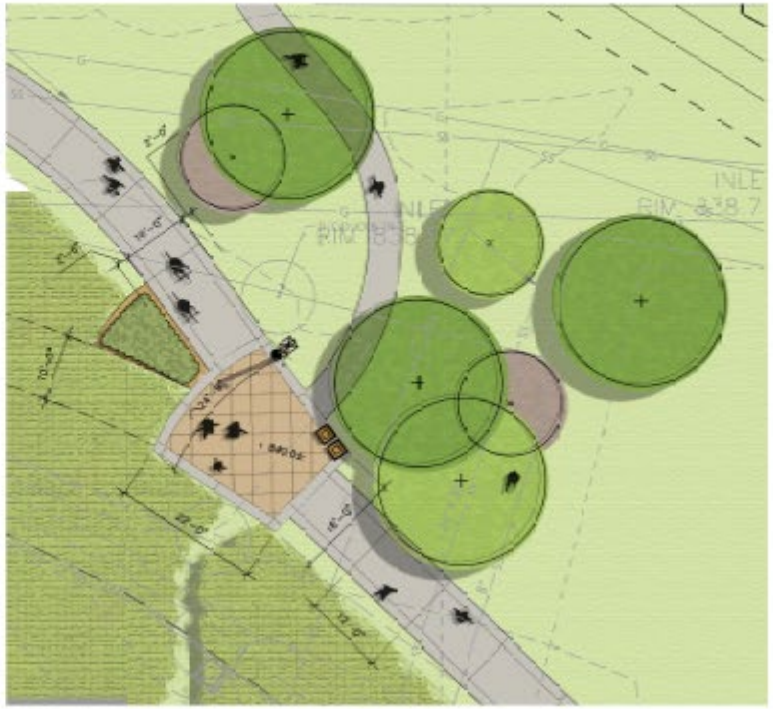

Y-Y 'Y' INTERSECTION - ENLARGEMENT
SCALE: 1"=20'-0"

0' 10' 20'
SCALE AT 11X17" SHEET SIZE

TYPICAL PATH - SECTION
SCALE: 1/8"=1'-0"

0' 4' 8'
SCALE AT 11X17" SHEET SIZE

PARKITECTURE + PLANNING
901 Deming Way, Suite 102
Madison WI 53717
608.886.6008
Parkitecture

STRAND ASSOCIATES

Project Name: STOUGHTON RIVERWALK
STOUGHTON, WI 53589
Sheet Title: ENLARGEMENTS

Revisions:

Project #: 20052
Issued For: REVIEW
Date: 11/07/2021

Sheet Number
L200

C-C NODE C - ENLARGEMENT
SCALE: 1"=20'-0"

0' 10' 20'
SCALE AT 11X17" SHEET SIZE

B-B PLAZA - ENLARGEMENT
SCALE: 1"=20'-0"

0' 10' 20'
SCALE AT 11X17" SHEET SIZE

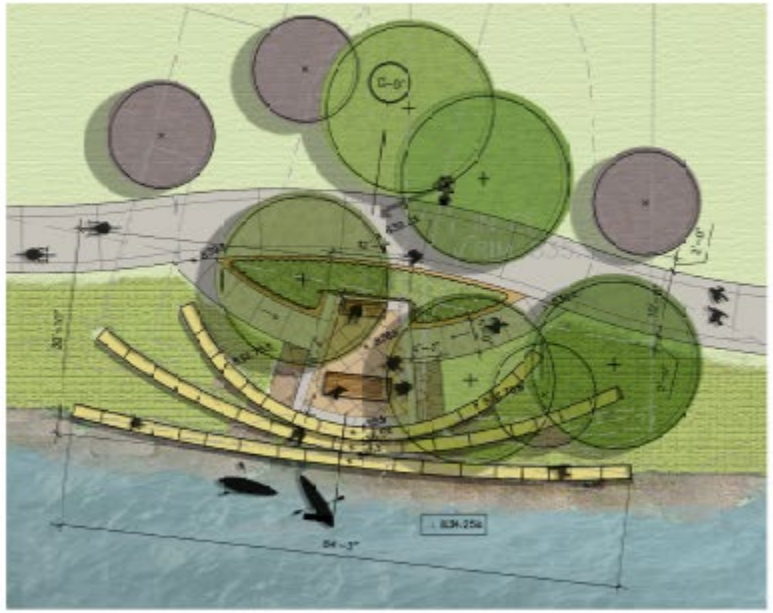

D-D NODE D - ENLARGEMENT
SCALE: 1"=20'-0"

0' 10' 20'
SCALE AT 11X17" SHEET SIZE

PARKITECTURE + PLANNING
901 Deming Way, Suite 102
Madison, WI 53717
608.836.6600
Parkitecture

STRAND ASSOCIATES

Project Name:
STOUGHTON RIVERWALK
STOUGHTON, WI 53589

Sheet Title:
ENLARGEMENTS

Revisions:

Project #: 20052
Issued For: REVIEW
Date: 11/07/2021

Sheet Number
L201

PAVEMENTS & AMENITIES

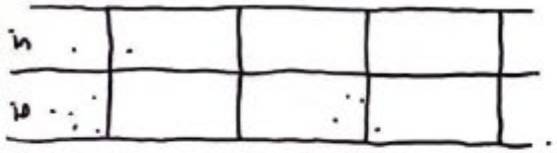

Concrete typical scoring - center line

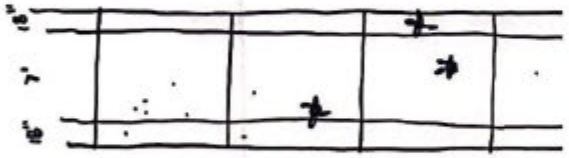

Concrete scoring walking ribbon

Texture + Colored Concrete | Colored Concrete

Exposed Aggregate

Concrete Pavers

Vegetation TYpes

Frame Only - Wood OFOI

Backless Bench (black frame)

Backed Bench (black frame)

Refuse & Recycle

Interpretive Signage

Pathway Bollards

Wood Pole - Straight w/light

Wood Pole - T w/light



Heavy Timber Wood Benches

PARKITECTURE + PLANNING

Project Name: STOUGHTON RIVERWALK

STOUGHTON, WI 53589

Sheet Title:

Revisions:

Project #: 20.052
Issued For: REVIEW
Date: 12/17/2020

Sheet Number: L001

Phase II Improvements

Yahara River Boater Park
Dam Removal Concept Plan
City of Stoughton, WI
October 21, 2019
0 60 120 240 ft.
UNIROYAL
REDEVELOPMENT AREA
S. 4TH ST.
YAHARA RIVER
flow
VETERANS PARK
CEMETARY
RIVERSIDE DR.
MANDT PARK
Future regional trail by others
Trail underpass
Powerhouse (Preserve and rehab by others)
Proposed regional trail
Bank area exposed after dam removal. Stabilize with native riparian vegetation
(fill millrace)
Seating area
Remove existing dam
Island (fill)
pool
beach
Beginner channel inlet
Drop #1
Drop #2
Current deflector & beach
Proposed pedestrian bridge
Existing storm line
Existing trail
LVBrown Studio LLC

UNIROYAL
flow
Bank area exposed after dam removal. Stabilize with native riparian vegetation
VETERANS PARK
HARRY
Trail underpass
Powerhouse (Preserve and rehab by others)
(fill millrace)
Seating area
Proposed regional trail
Remove existing dam
beach
Drop #1
Drop #2
Current deflector & beach
Island (fill)
pool
beach
flow
Beginner channel inlet
pool
pool
RIVERSIDE DR.
flow
MANDT PARK
Proposed pedestrian bridge
Existing storm line
Existing trail
Illustration by: LVBrown Studio LLC

Yahara River Boater Park
Dam Removal Concept Plan
City of Stoughton, WI
October 21, 2019
0
60
120
240 ft.
REDEVELOPMENT AREA
S. 4TH ST.
YAHARA RIVER
VETERANS PARK
flow
Future regional trail by others
Trail underpass
Powerhouse (Preserve and rehab by others)
Proposed regional trail
(fill millrace)
Seating area
Bank area exposed after dam removal. Stabilize with native riparian vegetation
Remove existing dam
Island (fill)
pool
beach
Drop #1
Drop #2
Current deflector & beach
Beginner channel inlet
Proposed pedestrian bridge
LVBrown Studio LLC

Phase III Improvements

WHITEWATER PARK
RDA DEVELOPMENT
STORMWATER BASIN
SHORELINE NATURALIZATION
DUNKIRK PARK
STOUGHTON SCHOOL DISTRICT TRANSPORTATION FACILITY
4th STREET
TRACTOR TRAILER PARKING/STAGING
STOUGHTON WASTE WATER TREATMENT FACILITY
MANDT CENTER
MANDT PKWY.
CURRENT PARK BOUNDARY
YAHARA RIVER
EXISTING TROLL BEACH
EXISTING WOODLAND
Total Parking Spaces
Existing
196 Standard
6 ADA
Approximate Proposed
386 Standard
14 ADA

Gateway sign (existing and example of proposed)

Restroom and shelter

ADA kayak and canoe launch

ADA parking

Parking lot with planted islands

Stone seat shoreline fishing areas