City of Stoughton Comprehensive Plan

Map 6c

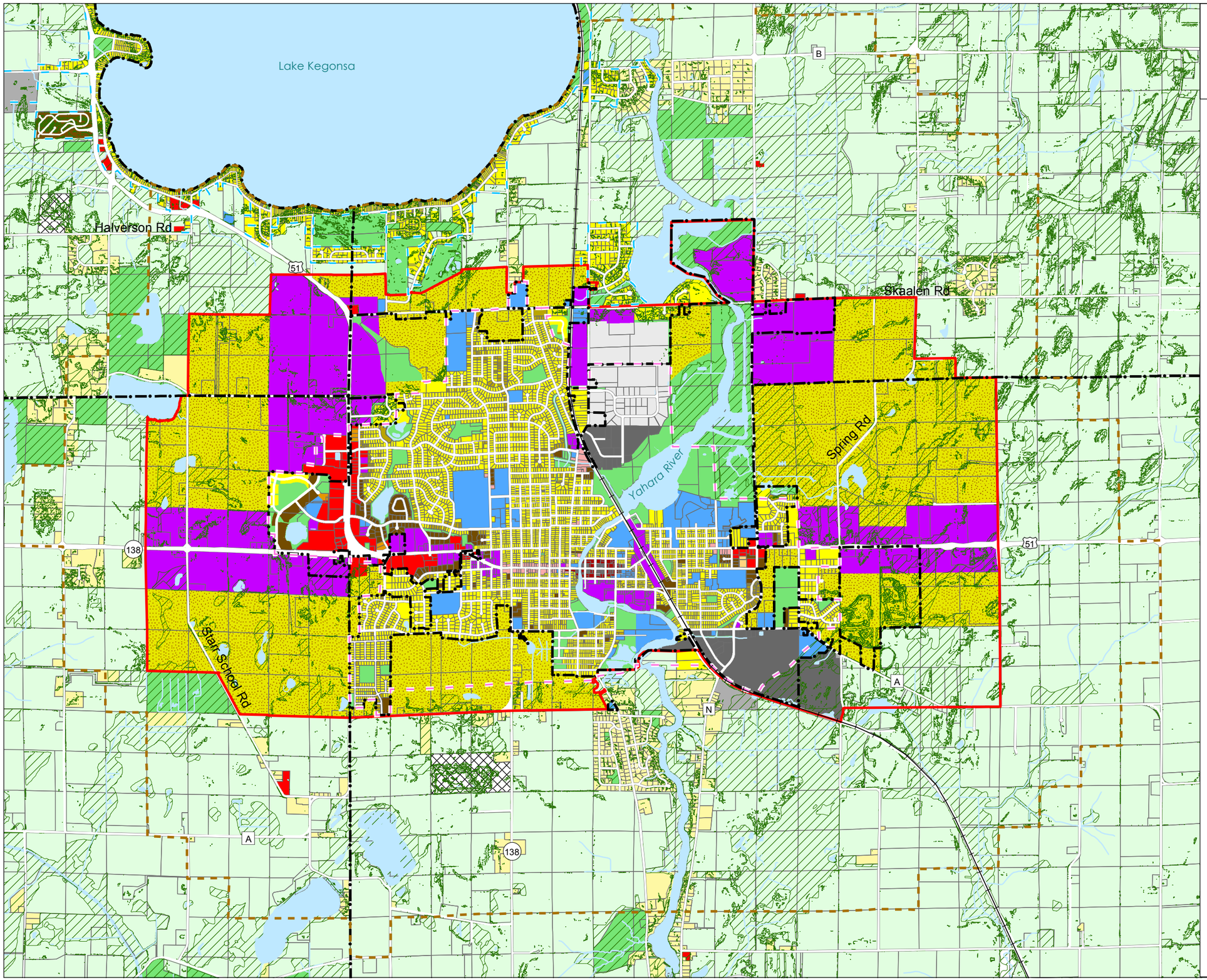

Future Land Use

- Planned Stoughton Urban Development Area**
- 2017 Urban Service Areas
- 2017 Limited Service Areas
- 2017 Municipal Boundaries
- 2017 ETJ Boundary
- Railroads

Future Land Use

- Agriculture/Rural
- Unsewered Residential
- Single Family Residential
- Two Family Residential
- Multi-Family Residential
- Planned Neighborhood
- Central Business
- Planned Mixed Use
- Planned Office
- Neighborhood Office
- Planned Business
- Neighborhood Business
- Planned Industrial
- General Industrial
- Heavy Industrial
- Landfill/Extraction
- Institutional
- Recreation or Public Open Space
- Environmental Corridor (subject to confirmation)*
- Surface Water
- Right-of-Way

1. Single Family Residential
2. Two Family Residential
3. Multi-Family Residential
4. Institutional
5. Neighborhood Office
6. Neighborhood Business
7. Recreation or Public Open Space

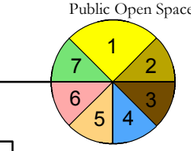

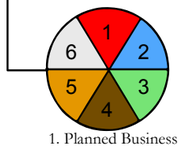

1. Planned Business
2. Institutional
3. Recreation or Public Open Space
4. Multi-Family Residential
5. Planned Office
6. Planned Industrial

Shapes on map represent general recommendations for future land use. Actual boundaries between different land use types and associated zoning districts may vary somewhat from representations on this map. Existing (not future) land use pattern shown beyond Planned Development Area.

*Environmental corridors are a composite of the most important natural resources. Individual components consist of most of those elements seen on Map 2: Natural Resources. These include: DNR Wetlands, 100 Year Floodplain, Woodlands, Public Lands, Steep Slopes above 12%, and all other Environmental Corridors as defined by CARPC. Within the Stoughton Urban Service Area, only Corridors defined by CARPC are depicted.

** See Table 9 for Acreage Totals.

0 0.375 0.75 1.5 Miles

Adopted: July 11, 2017

Sources: Dane County LIO, City of Stoughton, CARPC, FEMA, WI DNR, Madison Area Transportation Planning Board

VANDEWALLE & ASSOCIATES INC.
Shaping places, shaping change

N

City of Stoughton Comprehensive Plan

Map 2

Natural Resources Base

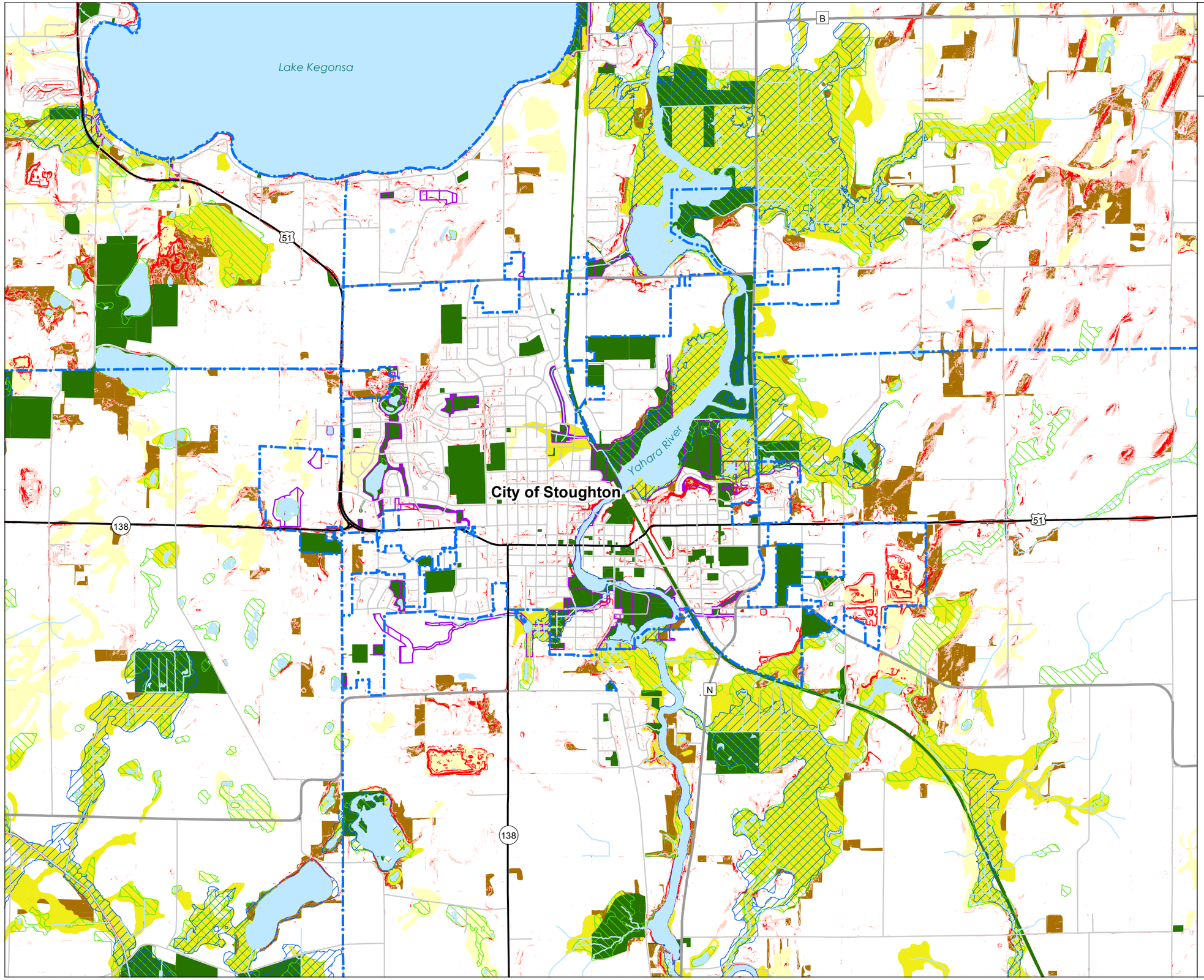

- 2017 Municipal Boundaries
- US and State Highway
- County Highway
- Surface Water
- Slopes > 20%
- Slopes 12 - 20%
- 100 Year Floodplain
- Wetlands
- CARPC Environmental Corridor
- Hydric Soils
- Partially Hydric Soils
- Public Lands (Federal, State, County & Local)
- Woodlands

0 0.25 0.5 1 Miles

Adopted: July 11, 2017

Sources: Dane County LIO, City of Stoughton, FEMA, CARPC, USDA, WI DNR, Madison Area Transportation Planning Board.

VANDEWALLE & ASSOCIATES INC.
Shaping places, shaping change

N

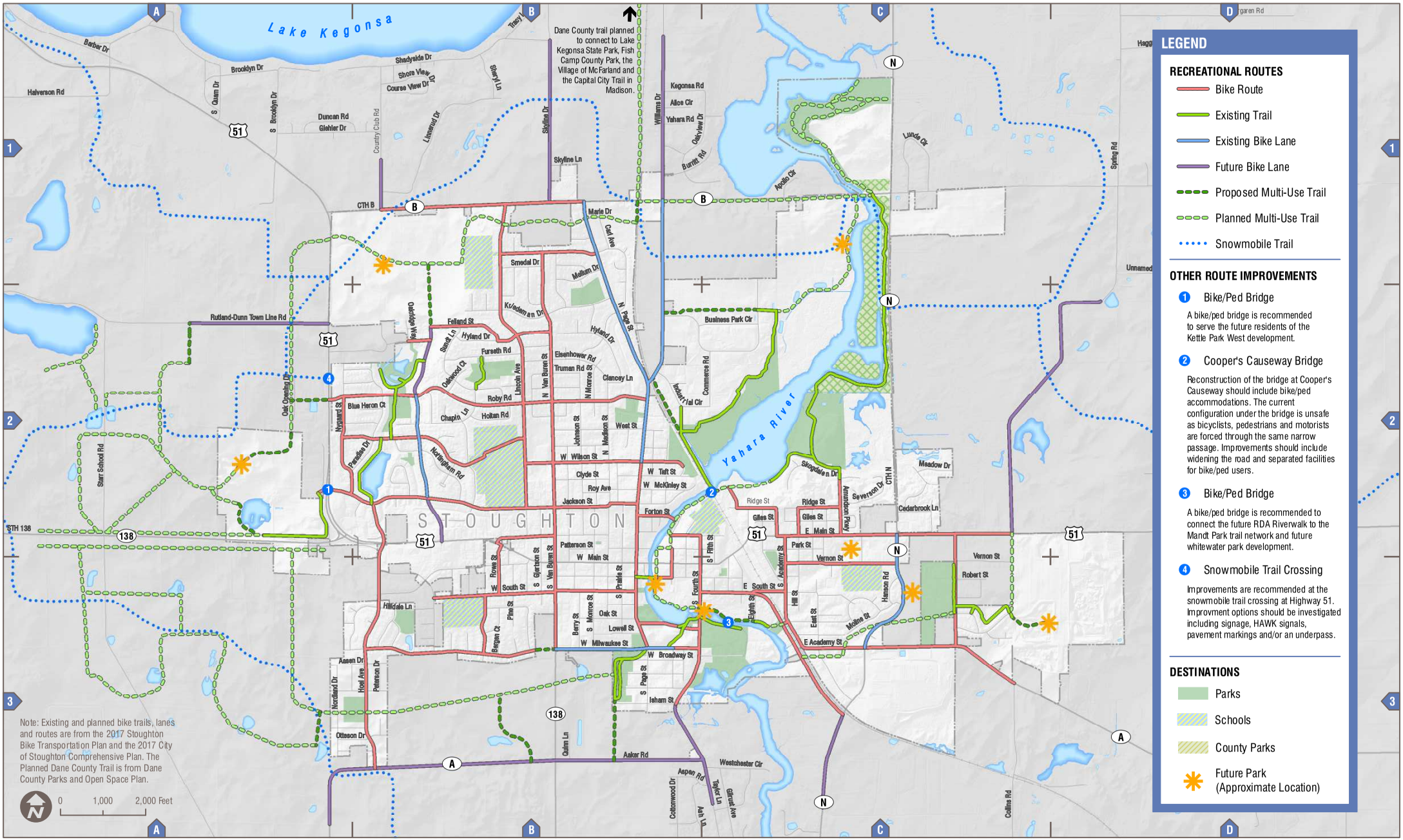

AYRES ASSOCIATES

Recreational Routes

Stoughton Comprehensive Outdoor Recreation Plan

Stoughton PARKS & RECREATION

CITY OF STOUGHTON
381 E. Main St.
Stoughton, WI 53589
Project 52-0617 • 11.27.2018

MAP 5

City of Stoughton Comprehensive Plan

Map 9

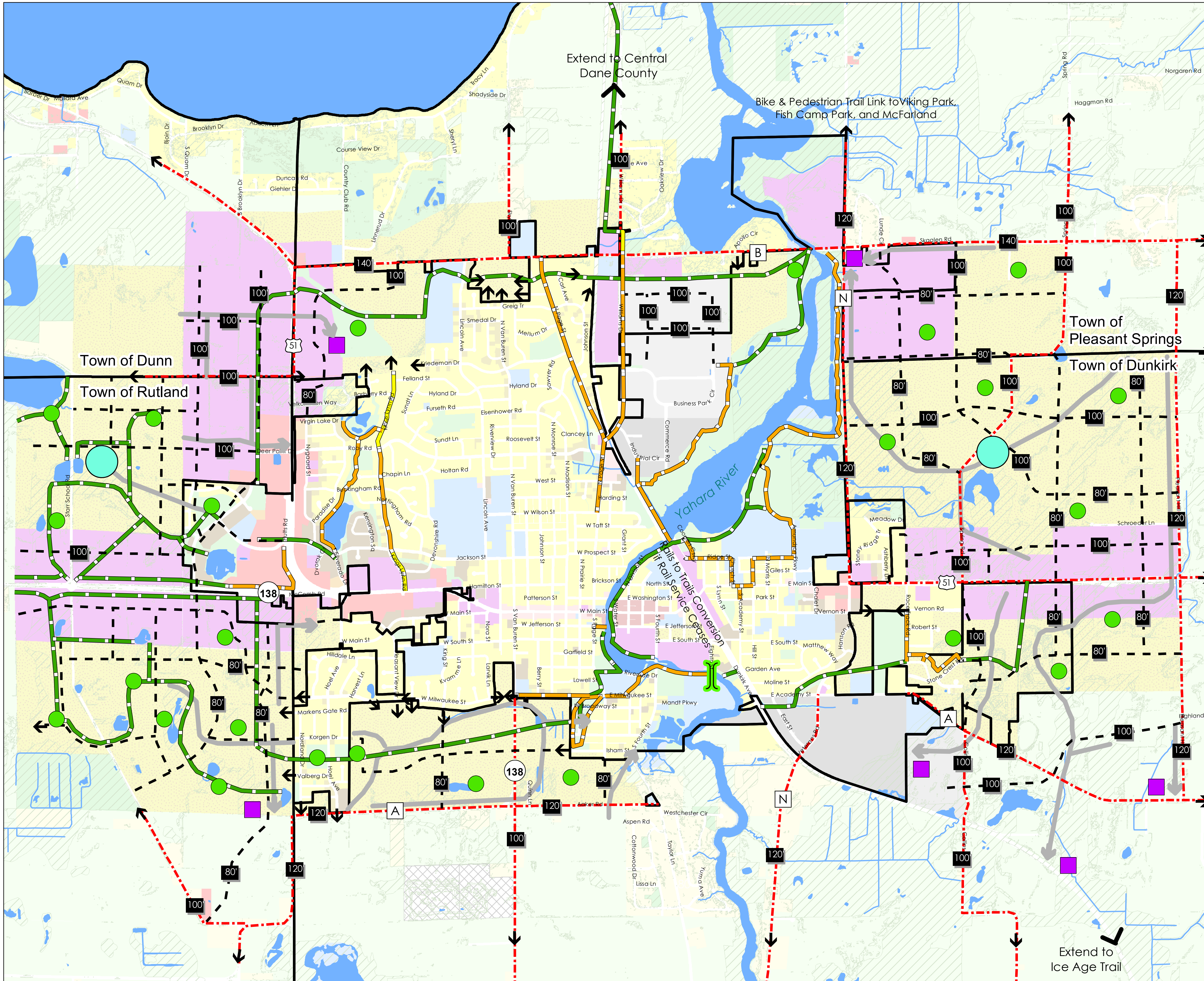

Planned Transportation and Community Facilties

- 2017 Municipal Boundaries
- Environmental Corridor
- Existing Pedestrian/Bike Path or Lane

Planned Transportation Facilities

- Planned Local Street Extensions*
- Planned Expanded Right-of-Way*
- Conceptual New Collector Street*
- Planned Pedestrian/Bike Path
- Planned On-Road Bike Lane

*All with on-street bike lanes and access limitations

Planned Community Facilties

(General Locations are Depicted)

- Community Park
- Neighborhood Park
- Sanitary Interceptors
- Lift Station
- Proposed Bike/Ped Bridge

(Background Map is the Land Use Plan)

0 0.25 0.5 1 Miles

Adopted: July 11, 2017

Sources: Dane County LIO, City of Stoughton, CARPC, FEMA, WI DNR, Madison Area Transportation Planning Board

VANDEWALLE & ASSOCIATES INC.
Shaping places, shaping change

N

Dane County Parks & Open Space Plan Regional Trail Map 2018 - 2023

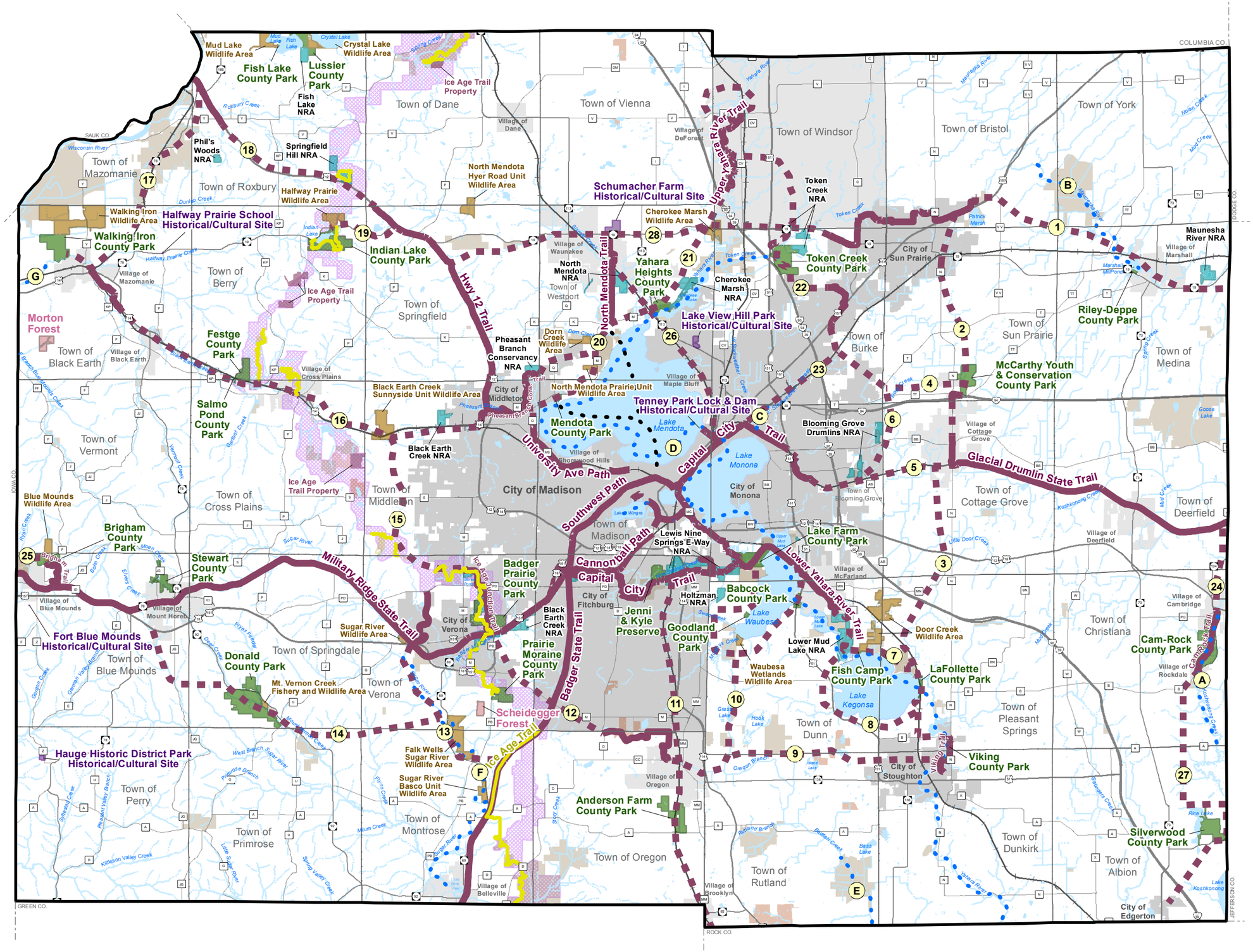

Existing and Proposed Regional Trails

- Existing Shared-Use Bicycle/Pedestrian Trail
- Proposed Shared-Use Bicycle/Pedestrian Trail
- Proposed Bicycle/Pedestrian Ferry
- Existing Water Trail
- Existing Ice Age National Scenic Trail
- Ice Age National Scenic Trail Corridor

Dane County Parks System

- Recreation Park
- Natural Resource Area
- Wildlife Area
- Historical or Cultural Site
- Forest
- Trails

Proposed Shared-Use Bicycle/Pedestrian Trails

1. Token Creek Co. Park to Riley Deppe Co. Park
2. Georgia O'Keeffe Trail
3. McCarthy Co. Park to Lake Kegonsa State Park
4. McCarthy Co. Park Connector
5. Capital City Trail to Glacial Drumlin Trail
6. Blooming Grove Drumlin to Door Creek Park
7. Lower Yahara River Trail
8. Kegonsa Lake Loop (includes on-road segments)
9. Stoughton to Oregon
10. Oregon to Waubesa Lake Loop
11. Fitchburg to Oregon Rail Trail
12. Oregon to Badger State Trail to Military Ridge State Trail
13. Sugar River Trail
14. Sugar River to Mount Horeb
15. Black Earth Creek to Pope Farm Park to Badger Prairie Co. Park
16. Black Earth Creek (Good Neighbor) Trail
17. Mazomanie to Sauk City Rail Trail
18. Highway 12 Trail Connector
19. Indian Lake Co. Park Spur Trail
20. North Mendota Trail
21. Upper Yahara River Trail
22. DeForest to Sun Prairie
23. Starkweather Creek Trail
24. Glacial Drumlin Trail to CamRock
25. Blue Mounds Loop
26. Sherman Flyer Trail
27. CamRock Co. Park to Silverwood Co. Park to City of Edgerton
28. Highway 19 Trail

Water Trails*

A. Koshkonong Creek
B. Maunesha River
C. Starkweather Creek
D. Yahara Chain
E. Badfish Creek
F. Sugar River
G. Black Earth Creek

* More detailed water trail information can be found at: www.capitolwatertrails.org

0 1 2 4 6 8 Miles

Data Sources:
Recreation Parks, Forests, Historical/Cultural Sites, Wildlife Areas, Natural Resource Area Properties, Natural Resource Area Boundaries, Trails, Proposed Regional Shared-Use Trails and Ferry,
Water Trails:
Dane County Parks (2017).
Municipalities, Hydrography, Town Boundary:
Dane County (2017)
Railroad: Dane County (2014).
Ice Age National Scenic Trail, Corridor and Properties:
Ice Age Trail Alliance (2017).
Existing Bicycle/Pedestrian Trails: Madison Area Metropolitan Planning Organization (2017).

Dane County Parks — Always in Season

Dane County Conservation Fund

Map created by Dane County Parks on 9/1/2011, last updated 2/16/2018. Adopted 4.12.18.
File Location: H:\Parks\Mapping\POSP\2018-2023_POSP\POSP2018Trails_11x17.mxd

Dane County Parks & Open Space Plan 2018 - 2023

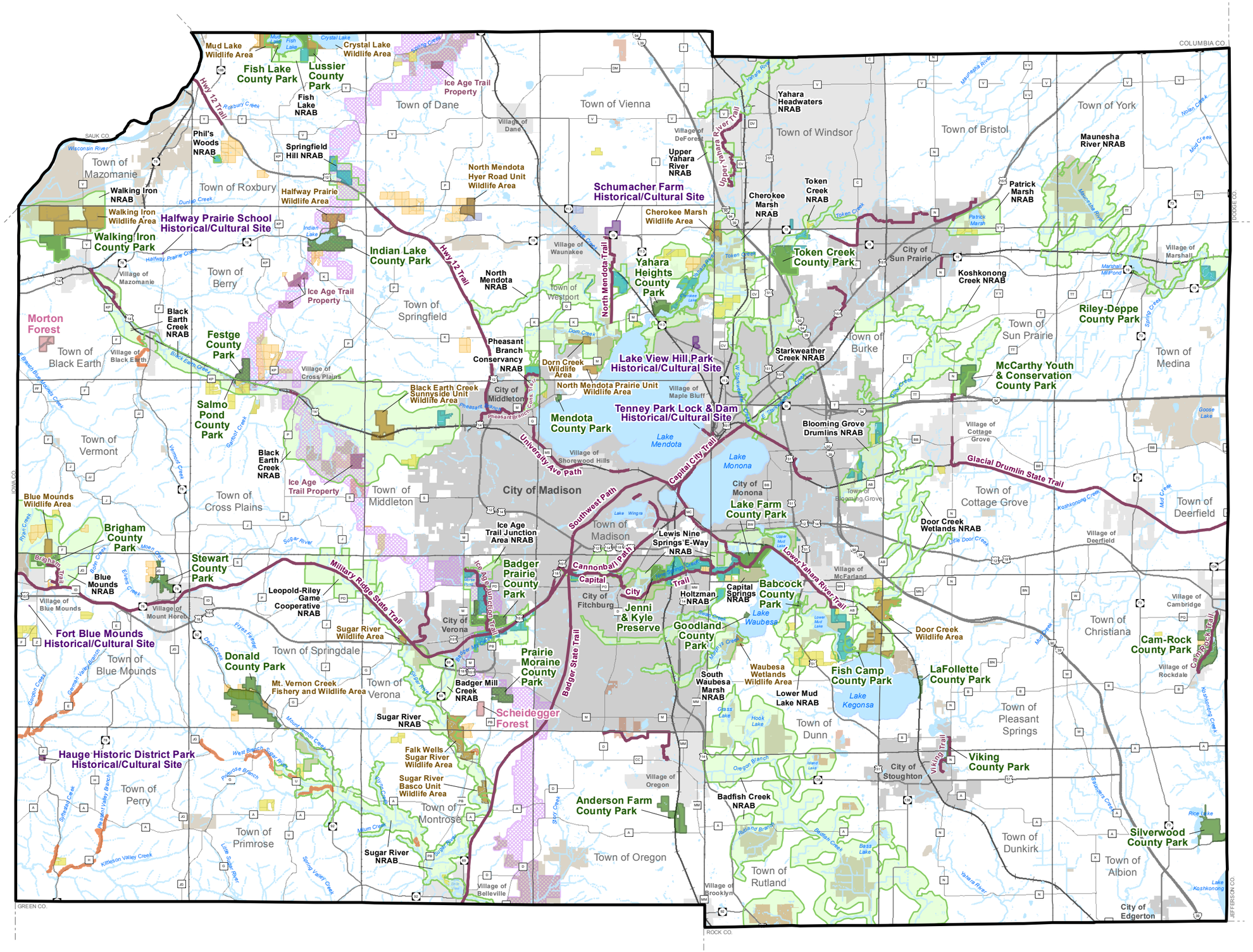

Dane County Parks System

- Recreation Park
- Natural Resource Area
- Wildlife Area
- Historical or Cultural Site
- Forest
- Trails
- Land & Water Legacy Wetland Sites
- Streambank Easements
- Conservation Easements
- Conservation Fund Grant Properties*

Dane County Natural Resource Area Project Areas

- Natural Resource Area Boundary (NRAB)
- Ice Age National Scenic Trail Corridor

Reference Layers

- Existing Regional Shared-Use Trails
- Railroad
- Lake/Pond
- River/Stream
- US Fish and Wildlife Lands
- National Park Service Lands
- DNR Public Lands
- Municipalities

*Conservation Fund Grant Properties are lands on easements acquired by local units of government or non-profits with assistance from the Dane County Conservation Fund Grant Program.

Map of Counties Surrounding Dane County

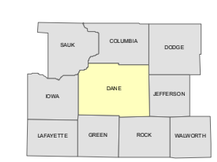

0 1 2 4 6 8 Miles

Data Sources:
Recreation Parks, Forests, Historical/Cultural Sites, Wildlife Areas, Natural Resource Area Properties, Natural Resource Area Boundaries, Trails, Conservation Easements, Streambank Easements, Land & Water Legacy Wetlands, Conservation Fund Grant Properties:
Dane County Parks (2017).
Municipalities, Town Boundary:
Dane County (2017)
Hydrography
Dane County (2014)
Railroad: Dane County (2014).
Ice Age National Scenic Trail, Corridor and Properties:
Ice Age Trail Alliance (2017).
Existing Bicycle/Pedestrian Trails: Madison Area Metropolitan Planning Organization (2017).
State/Federal Lands:
Dane County (2017)

Map created by Dane County Parks on 9/1/2011, last updated 2/16/2018. Adopted on 4/12/18.
File Location: H:\Parks\Mapping\POSP\2018-2023_POSP\POSP2018_11x17.mxd