



OFFICIAL NOTICE AND AGENDA

Notice is hereby given that the River and Trails Task Force Committee of the City of Stoughton, Wisconsin will hold a regular or special meeting as indicated on the date, time and location given below.

Meeting of the:

Date /Time:

Location:

Members:

RIVER AND TRAILS TASK FORCE COMMITTEE OF THE CITY OF STOUGHTON

Monday, March 5 2018 @ 5:30 PM

Ed Overland Room (381 E Main St, Stoughton WI 53589)

Jon Lewis, Jim Wilcox, Sandra Black, Nancy Hagen, Bob Diebel, Joni Dean, Larry Liebmman, Ralph Erickson, Phil Caravello, David Sharpe, Councilperson Matt Bartlett, Parks and Recreation Director Dan Glynn

CC:

Attorney Matt Dregne, Donna Olson, Leadership Team, Stoughton Newspapers, Sarah Monette, Judi Krebs, Council Members.,
bill.livik@wcinet.com. stoughtoneditor@wcinet.com. derickson@madison.com

* Note-For security reasons, the front doors of the City Hall building (including the elevator door) will be locked after 4:30 p.m. If you need to enter City Hall after that time, please use the entrance on the east side of City Hall (the planning department door). If you are physically challenged and are in need of the elevator or other assistance, please call 873-6677 prior to 4:30 p.m.

Item #	CALL TO ORDER
1	Call to Order
2	January 8, 2018 Minutes
3	Communications

Update of the Mandt Park Riverfront Project

Amundson Trail project timeline

Virgin Lake Trail boardwalk update

Item #	OLD BUSINESS
4	Plan for volunteers to install bike route signs.
5	Update on the timeline for install and locations of the Yahara River Trail informational boards

Item #	NEW BUSINESS
6	Amundson Trail from Stoughton Hospital to Ridge Street
7	Discussion and Possible action of creating a steering committee for the Yahara River Whitewater Park project

ADJOURNMENT

Mandt Park Waterfront Development Update

Dan Glynn, Parks & Recreation Director



Recreation Engineering and Planning is acting as the master planner for the project. The design elements include:

- Whitewater park design
- Bank restoration with ease of access considerations (access for people with disabilities)
- Fishing improvements and access
- Trails along both sides of the river
- Pedestrian bridge connecting Mandt Park to the RDA site

Vierbicher is providing cost estimates for a trail along the river by the utilities building and Uniroyal that would connect to Water St. They are also providing cost estimates for a rental facility and parking lots in Mandt Park.

The DNR's Stewardship Fund could cover up to half the cost of everything excluding non-public space at the rental facility. Permits are not needed to apply, but we would need the easement from Uniroyal.

I had a conversation with Chris Valcheff of True North Consultants about the possibility of contaminated sediment. Chris has been working with the RDA and knows the area. He said that it would be roughly \$2,000 to sample the streambed and if contamination was found it would cost between \$50 to \$1000 per ton to remove contaminated and dispose of it. There are federal grants that would pay for the cleanup.

I have met or planning on meeting with following stakeholder groups:

- Stoughton Conservation Club – February 12
- Greater Madison Convention & Visitors Bureau – February 16
- Madison Sports Commission – March 7
- Dunkirk Dam Lake District – April 18
- Darren Bush (Rutabaga Owner) – TBD
- Town of Pleasant Springs – TBD
- Wisconsin River Alliance – TBD

The next step is to create a steering committee for the project that will help guide the project forward. The project is a good candidate for a steering committee because of cost, timeline, and the RDA site.

Possible Steering Committee Members:

Parks & Recreation Director

RDA Member

Parks & Recreation Committee Member

Rivers & Trails Taskforce Member

Paddling Enthusiast

Downtown Business Owner

Mandt Park Waterfront Development Update

Dan Glynn, Parks & Recreation Director

Madison Sports Commission Member



Thanks and regards,

Tyler K Lorenz
Doser Development Group Leader
(608) 873 - 4285
tyler.lorenz@cummins.com



CONFIDENTIALITY NOTICE: This email and any attachments are for the exclusive and confidential use of the intended recipient and may contain privileged information. If you are not the intended recipient, please do not read, distribute, or take action in reliance upon this message. If you have received this in error, please notify us immediately by return email and promptly delete this message and its attachments from your computer system. We do not waive attorney-client, work product, or other applicable privileges by transmitting this message.

From: Tyler Lorenz
Sent: Wednesday, January 10, 2018 7:19 AM
To: 'BHebert@ci.stoughton.wi.us' <BHebert@ci.stoughton.wi.us>; PGroom@ci.stoughton.wi.us; DGlynn@ci.stoughton.wi.us; Mark Mentink <mark.mentink@cummins.com>; Logan Rohaley <logan.rohaley@cummins.com>; Dane Miller <dane.miller@cummins.com>
Cc: Andrew Komisarek <andrew.komisarek@cummins.com>; Daniel Potratz <daniel.potratz@cummins.com>; Jason D Meier <jason.meier@cummins.com>
Subject: Meeting Minutes: Cummins Community Involvement Team Meeting

All,

Here are the notes from yesterday's meeting. List of ideas for 2018, in approximate priority (subject to reorganization per 2018 CIT Enviro leaders):

<< OLE Object: Picture (Device Independent Bitmap) >>

Additional Notes:

-Boardwalk

- Frames have been delivered
- Wood is ready to be put in the solar kiln (Tyler working with Dan Potratz on this)
- Team has selected "Option F" for spring installation. Volunteers will be needed to help, Brian Kuehn (MTS) has offered to help guide the install. Decking installed after with CIT drills.
- Scouting/trimming for Option F to happen in Feb, install in Feb/March? Before the thaw. Pat can help with this activity.

<< OLE Object: Picture (Device Independent Bitmap) >>

-Stoughton Composter project

- Stoughton does not have a central site for this due to proximity of airport (bird strike regulated risk). On site (Stoughton Cummins Campus) still an option (Andy Komisarek leading this)

-Stoughton Youth Center build with treecycled wood

-Dan Glynn reaching out to youth center leader on the idea

-Stoughton Whitewater Park

-DNR decision to be shared in March, Dan would come onto the Stoughton campus for a “lunch and learn” to gather our company’s voices for the park

Thanks and regards,

Tyler K Lorenz

Doser Development Group Leader

(608) 873 - 4285

tyler.lorenz@cummins.com



CONFIDENTIALITY NOTICE: This email and any attachments are for the exclusive and confidential use of the intended recipient and may contain privileged information. If you are not the intended recipient, please do not read, distribute, or take action in reliance upon this message. If you have received this in error, please notify us immediately by return email and promptly delete this message and its attachments from your computer system. We do not waive attorney-client, work product, or other applicable privileges by transmitting this message.

-----Original Appointment-----

From: BHebert@ci.stoughton.wi.us [<mailto:BHebert@ci.stoughton.wi.us>]

Sent: Friday, January 05, 2018 11:49 AM

To: BHebert@ci.stoughton.wi.us; PGroom@ci.stoughton.wi.us; DGlynn@ci.stoughton.wi.us; Tyler Lorenz; Mark Mentink; Logan Rohaley

Subject: Cummins Community Involvement Team Meeting

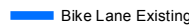
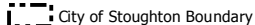

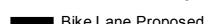
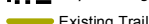
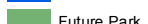
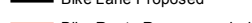
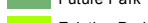
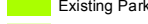

When: Tuesday, January 09, 2018 2:00 PM-3:00 PM (UTC-06:00) Central Time (US & Canada).

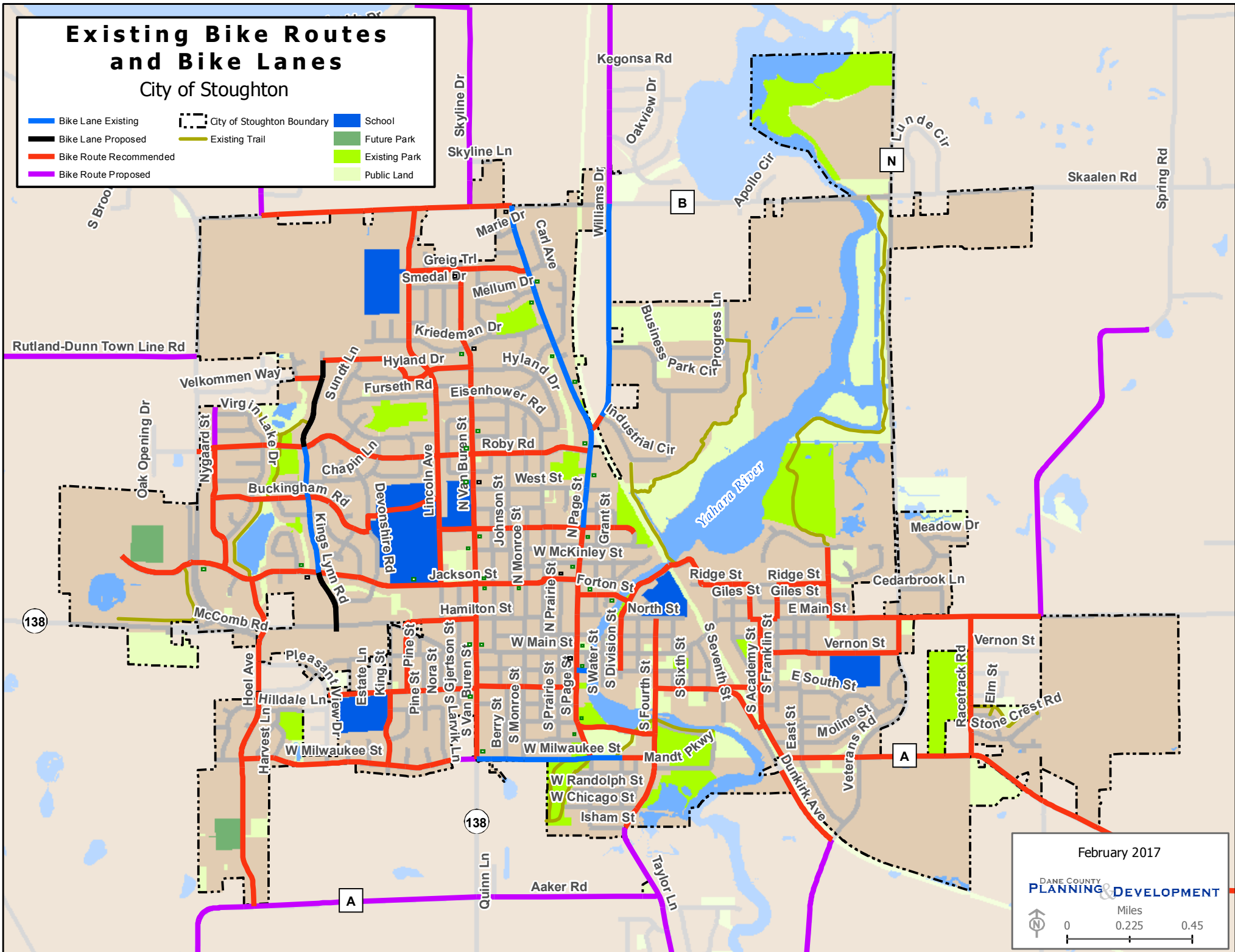
Where: City Hall - Ed Overland Room

External Sender

Existing Bike Routes and Bike Lanes

City of Stoughton

- | | | |
|---------------------------------------------------------------------------------------------------------|--------------------------------------------------------------------------------------------------------------|-----------------------------------------------------------------------------------------------|
|  Bike Lane Existing |  City of Stoughton Boundary |  School |
|  Bike Lane Proposed |  Existing Trail |  Future Park |
|  Bike Route Recommended |  Existing Park |  Public Land |
|  Bike Route Proposed | | |



February 2017

DANE COUNTY
PLANNING & DEVELOPMENT

Miles
0 0.225 0.45

